



J_ATLAS DES EMPLACEMENTS RÉSERVÉS






Tome 2

Document approuvé en Conseil Métropolitain le 20 Décembre 2019
Dernière actualisation : Modification n°2 du 05 Juillet 2024*
* Pour plus d'information, se référer au tableau des procédures d'évolution

Pour connaître l'ensemble des prescriptions réglementaires, il convient de se reporter aux autres plans répertoriés de A à J ainsi qu'au règlement écrit.

Le tome n°2 rassemble les planches allant de la planche K33 à G66.

EMPLACEMENT RÉSERVÉ ET SERVITUDE DE LOCALISATION DES VOIES, OUVRAGES PUBLICS, INSTALLATIONS D'INTÉRÊT GÉNÉRAL ET ESPACES VERTS EN ZONE U ET AU

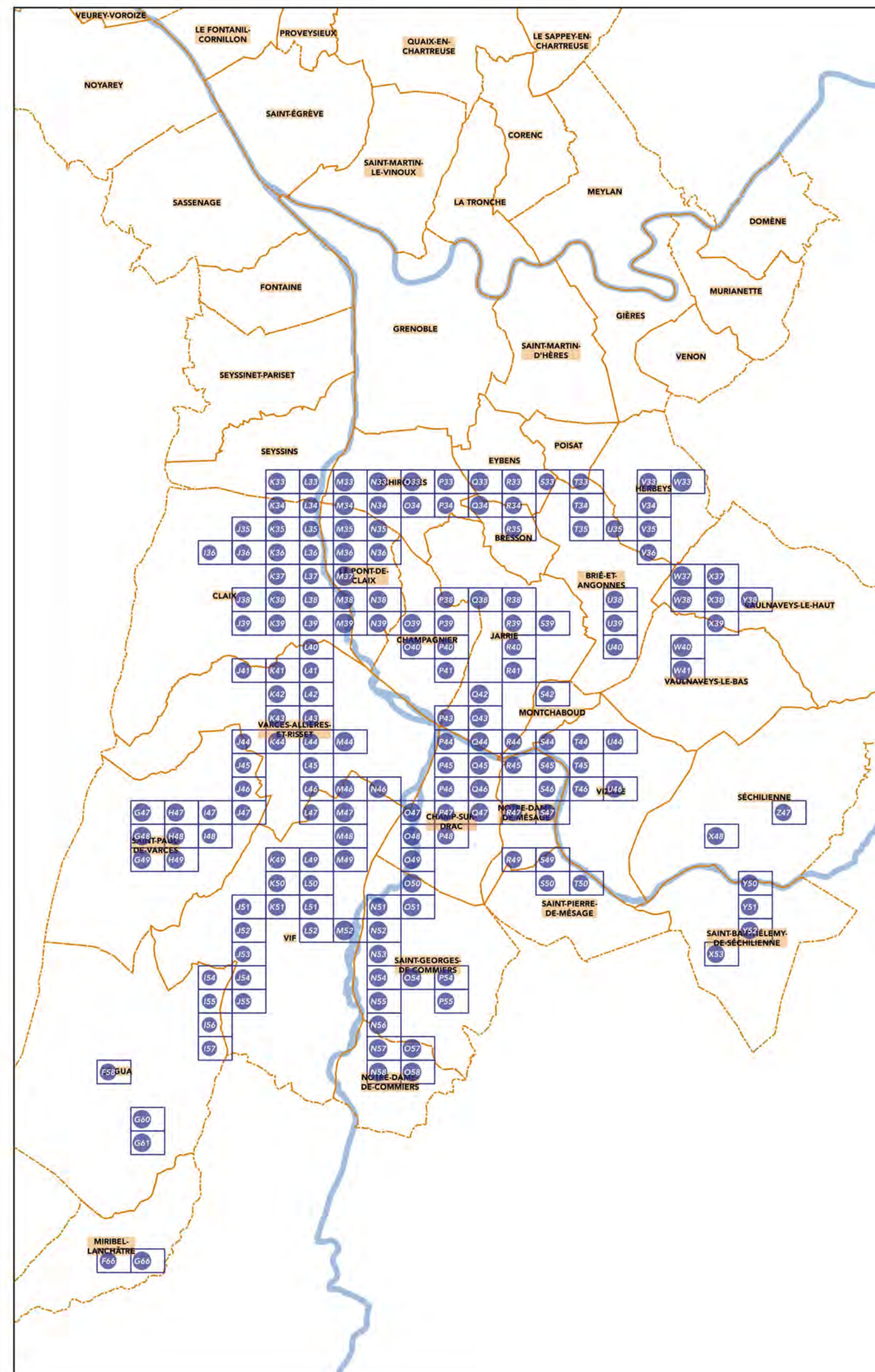
-  05-01 Emplacement réservé aux voies publiques
-  05-02 Emplacement réservé aux ouvrages publics
-  05-03 Emplacement réservé aux installations d'intérêt général
-  05-04 Emplacement réservé aux espaces verts/continuités écologiques
-  05-06 Servitude de localisation

Les emplacements réservés, les servitudes de localisation et les conditions de desserte figurent dans le tableau TOME 6.1 Liste des emplacements réservés et des servitudes de localisation.

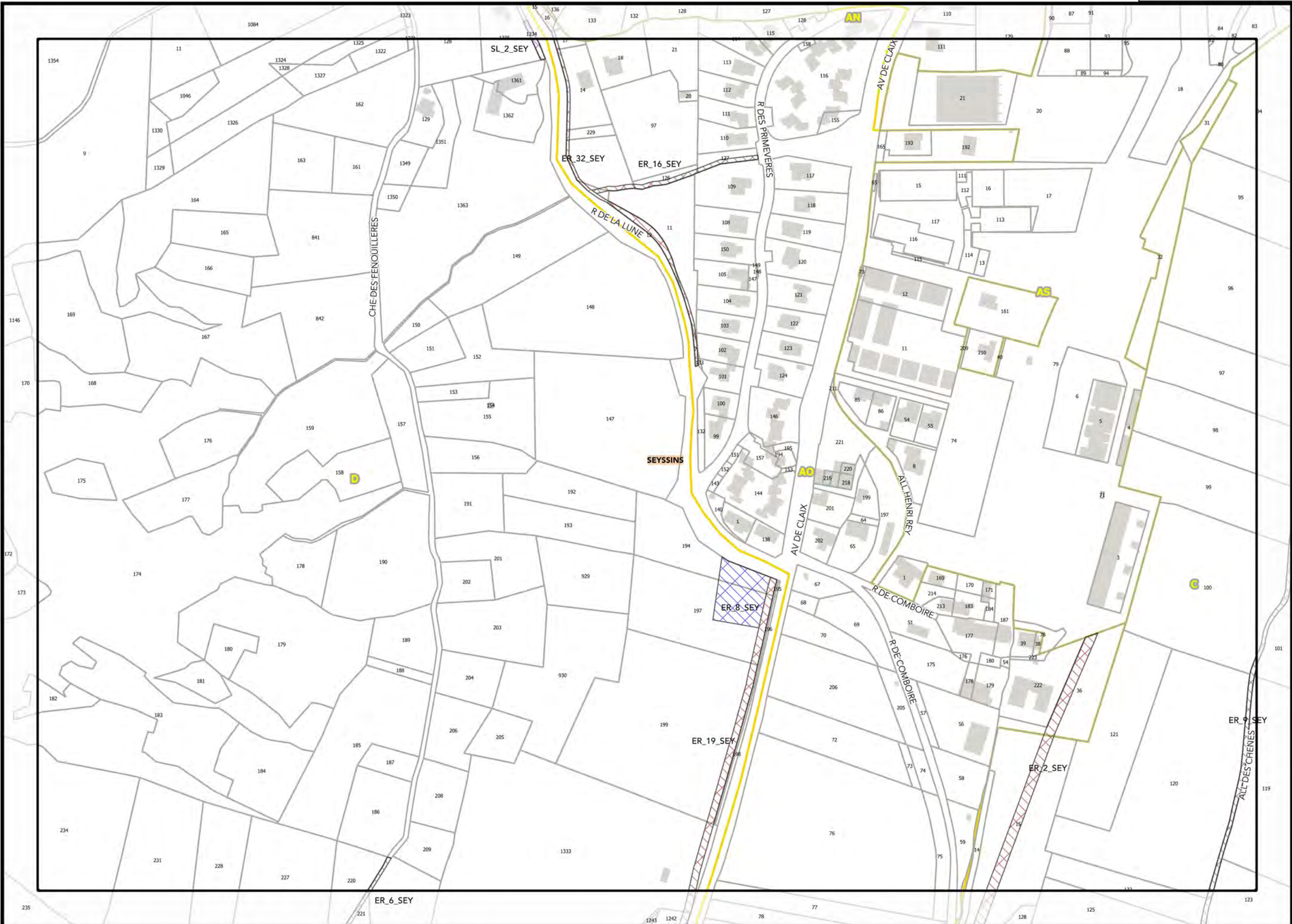
LIMITES ADMINISTRATIVES

-  COMMUNALE
-  SECTION
-  PARCELLE
-  BÂTIMENT
-  COURS D'EAU

Sources :
 @ DGFIP Cadastre 2022
 @ DREAL Auvergne Rhône-Alpes



Document approuvé le 20/12/2019
 Modification n°2 du 05/07/2024




▲J33▲

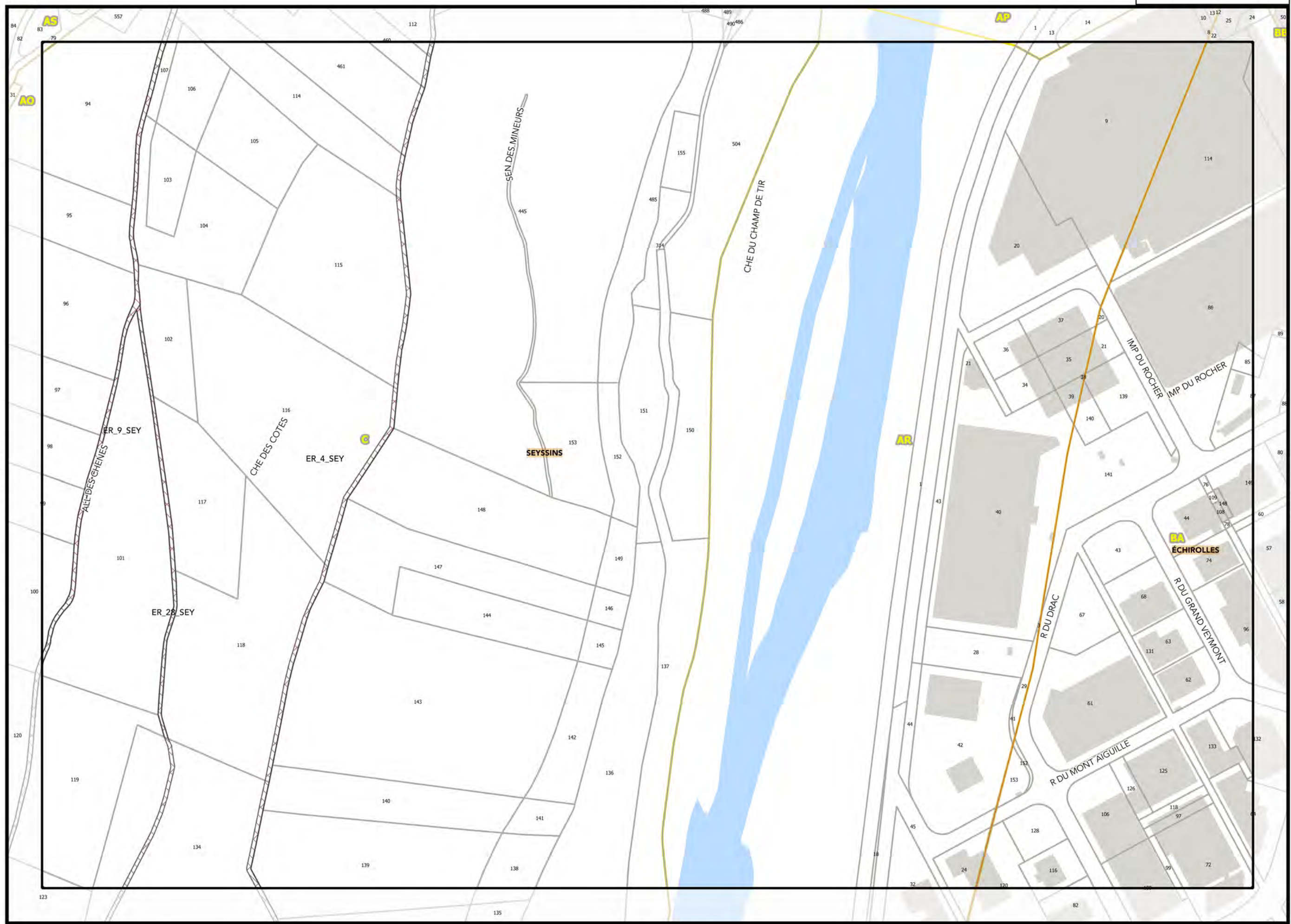
▼L33▼

J_ATLAS DES EMPLACEMENTS RÉSERVÉS - TOME 2

Légende: se référer aux premières pages de l'atlas

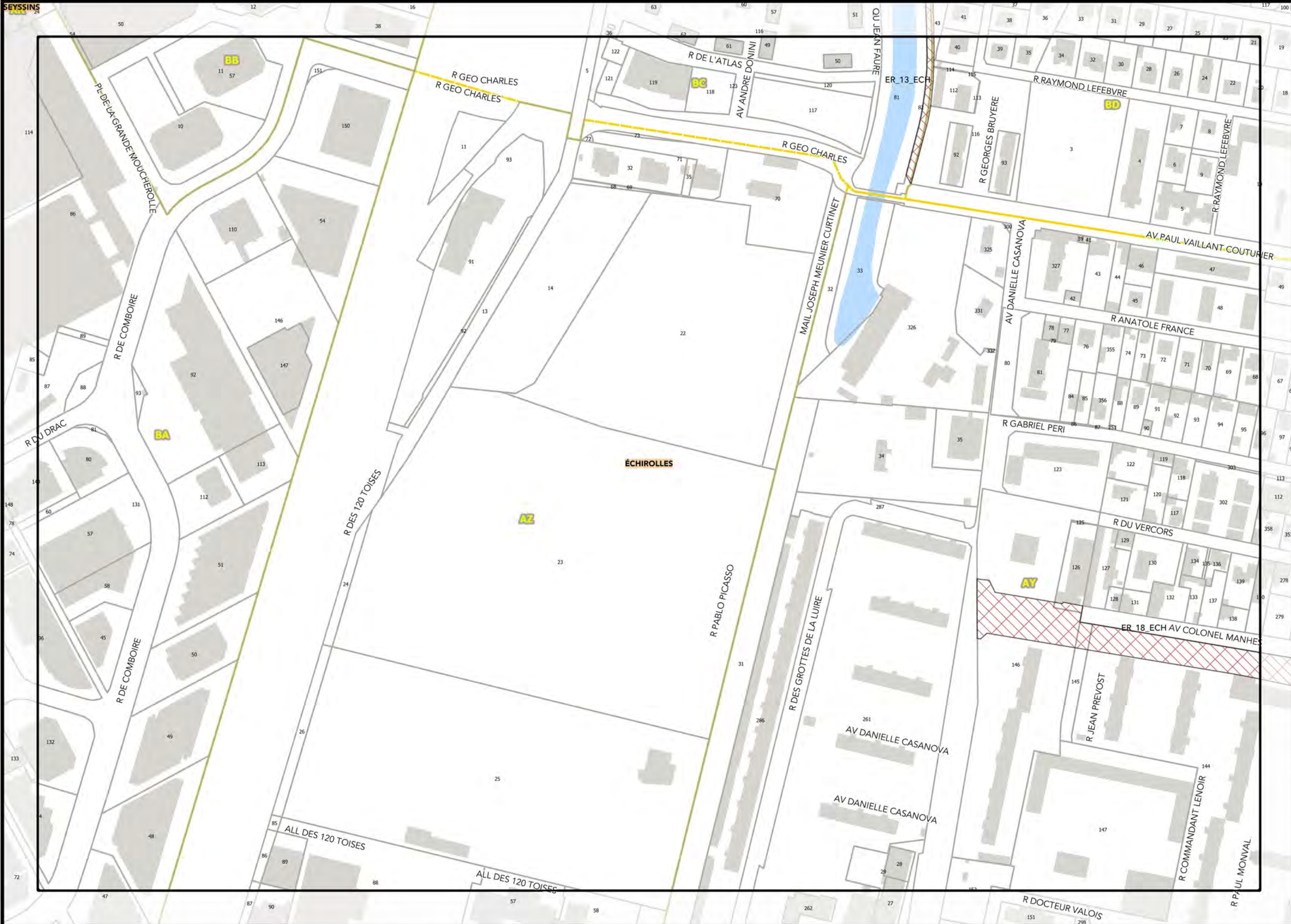
Sources :
@ DGFIP Cadastre 2022
@ DREAL Auvergne Rhône-Alpes





▲ K33 ▲

▼ M33 ▼




▲L33▲

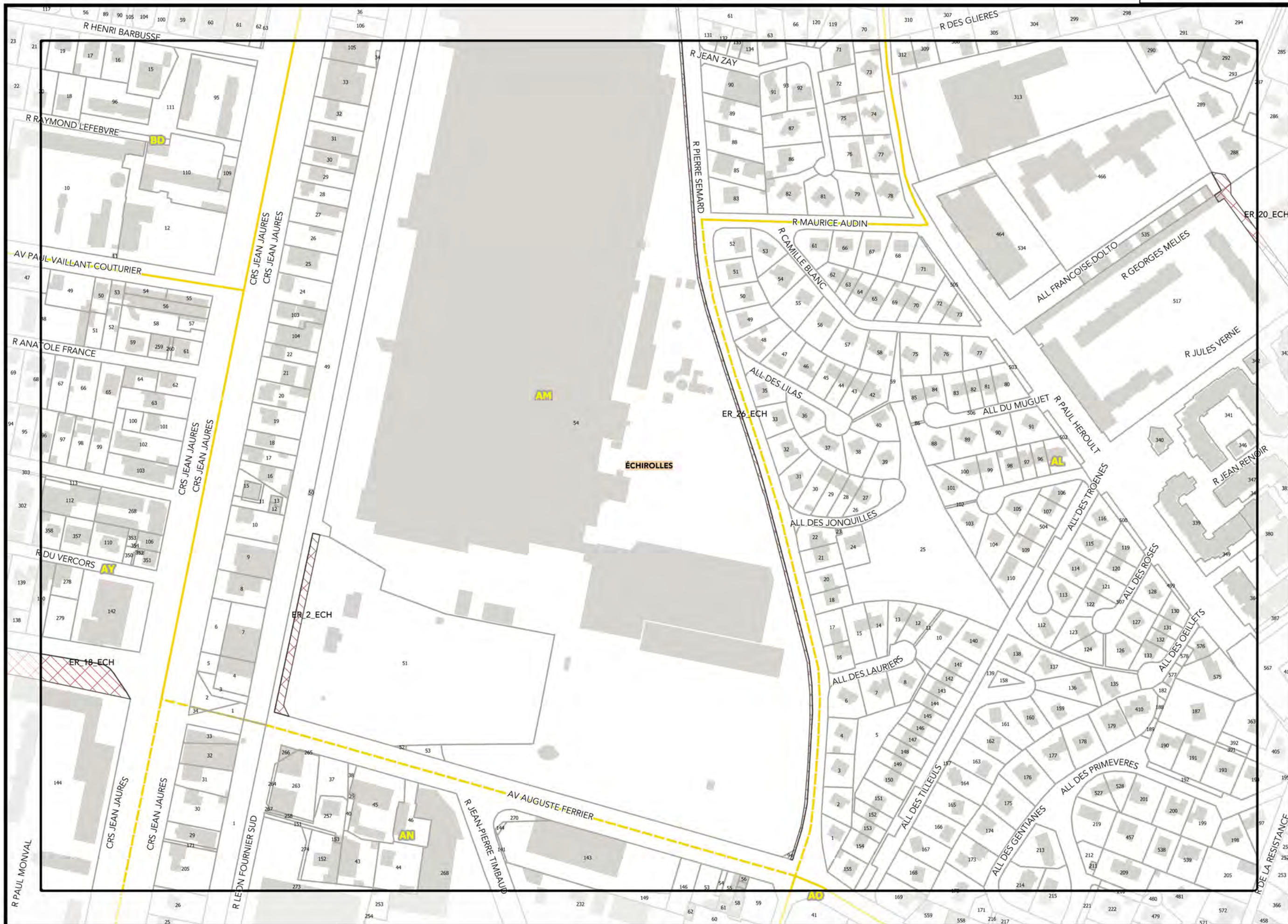
▼N33▼

J_ATLAS DES EMPLACEMENTS RÉSERVÉS - TOME 2

Légende: se référer aux premières pages de l'atlas

Sources :
@ DGFIP Cadastre 2022
@ DREAL Auvergne Rhône-Alpes

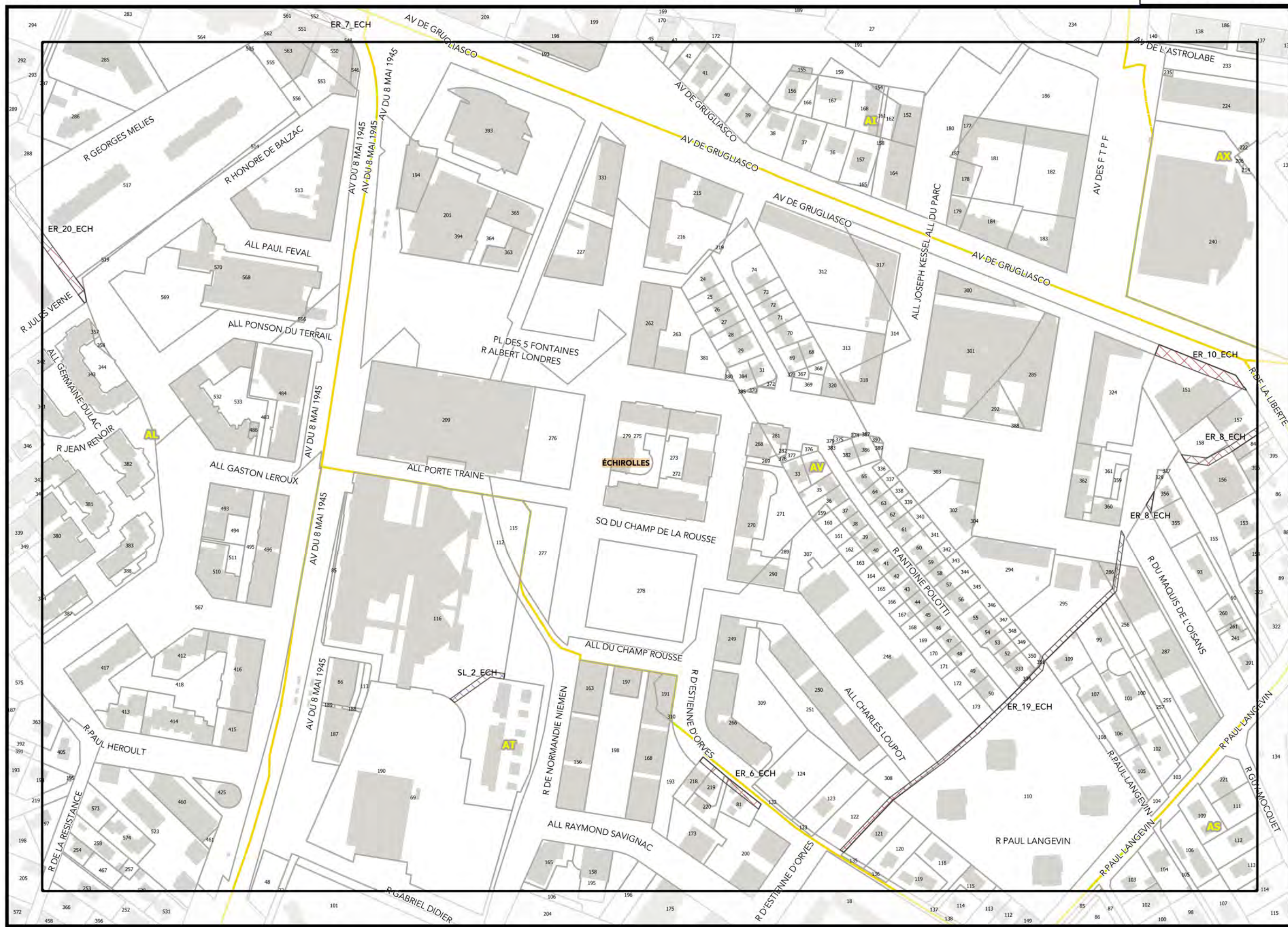




▲M33▲

▼O33▼






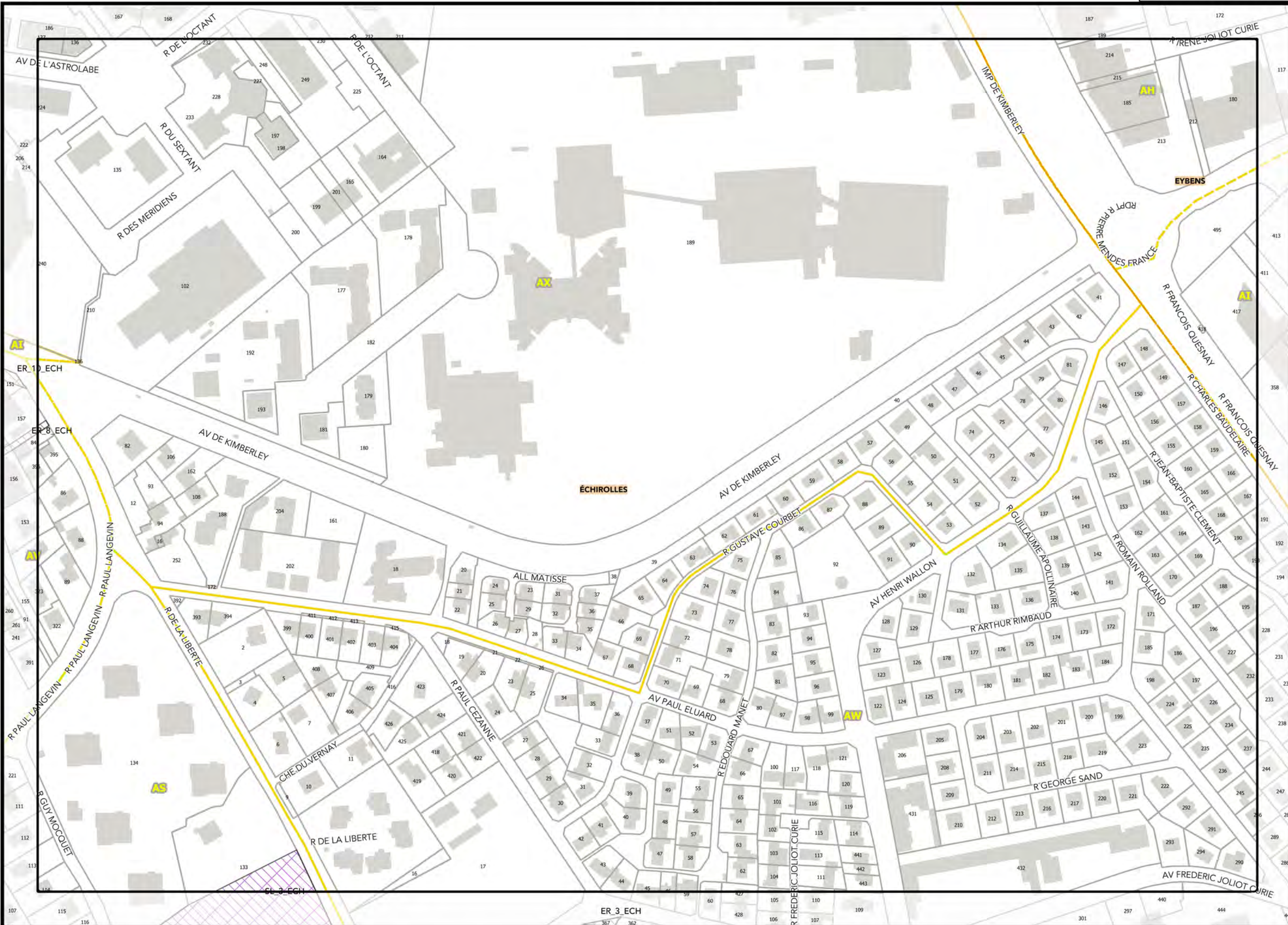
▲N33▲

▲P33▲

Légende: se référer aux premières pages de l'atlas

Sources :
@ DGFIP Cadastre 2022
@ DREAL Auvergne Rhône-Alpes






▲ O33 ▲

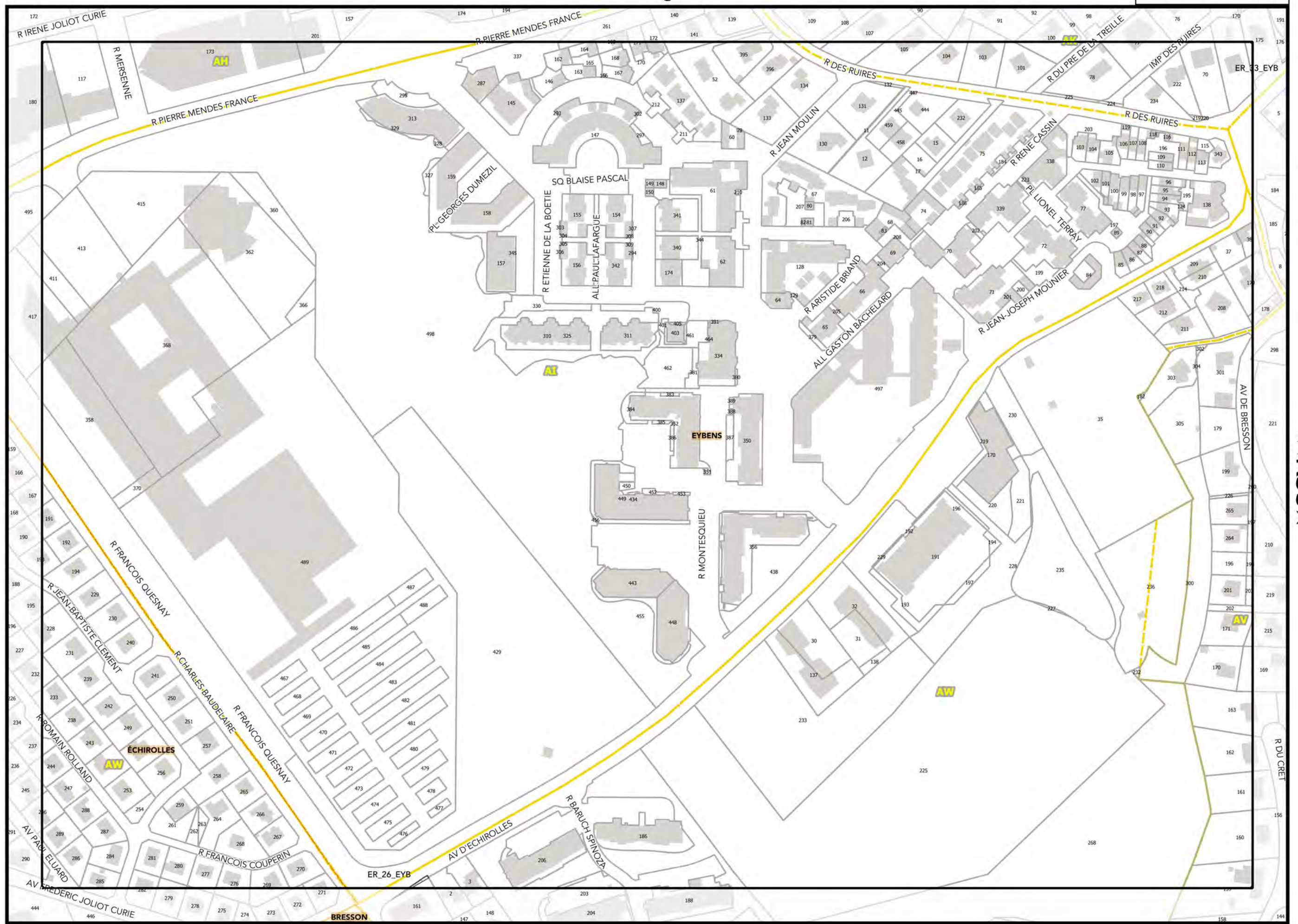
▲ O33 ▲

J_ATLAS DES EMPLACEMENTS RÉSERVÉS - TOME 2

Légende: se référer aux premières pages de l'atlas


Sources :
@ DGFIP Cadastre 2022
@ DREAL Auvergne Rhône-Alpes

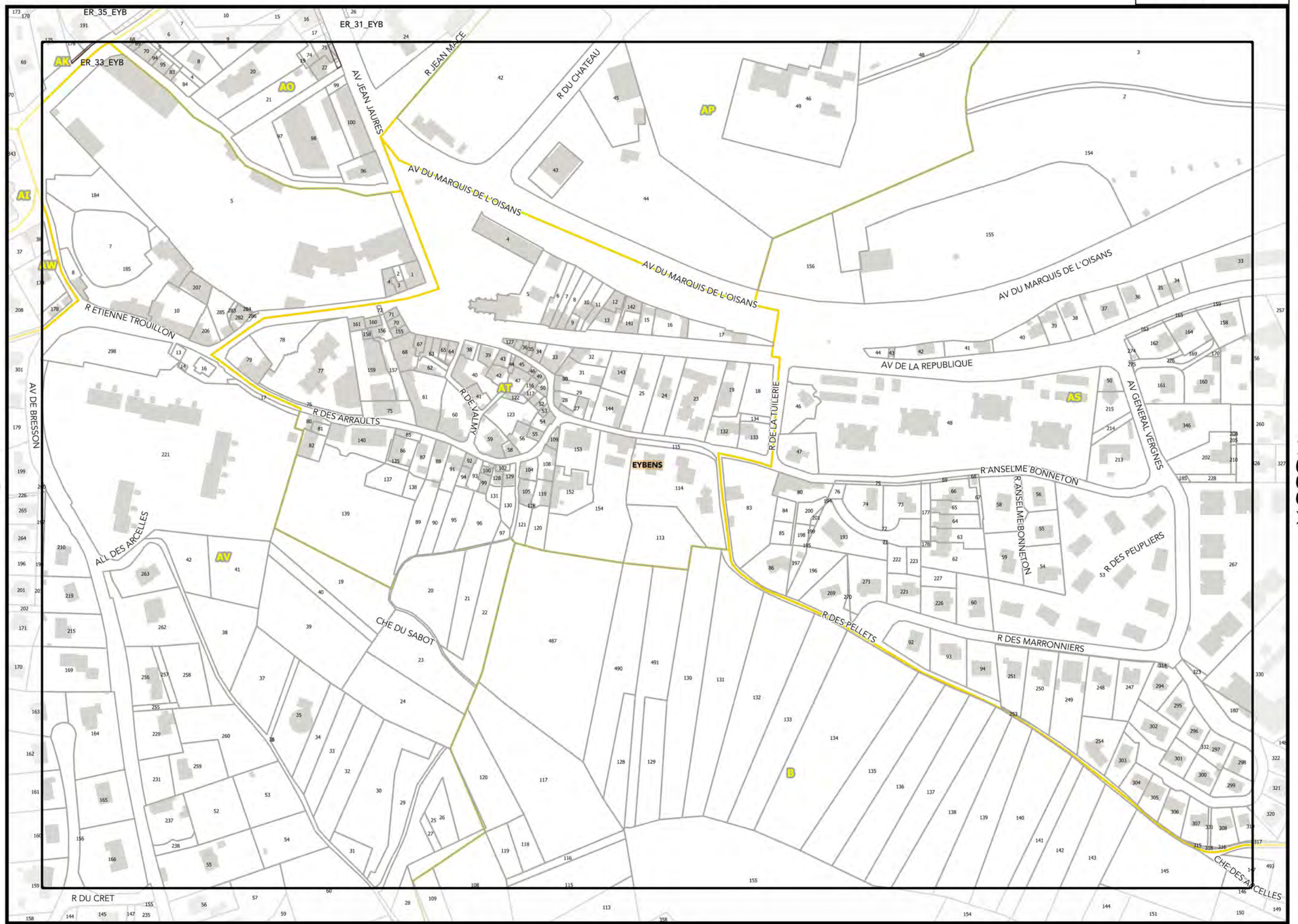




Légende: se référer aux premières pages de l'atlas

Sources :
@ DGFIP Cadastre 2022
@ DREAL Auvergne Rhône-Alpes






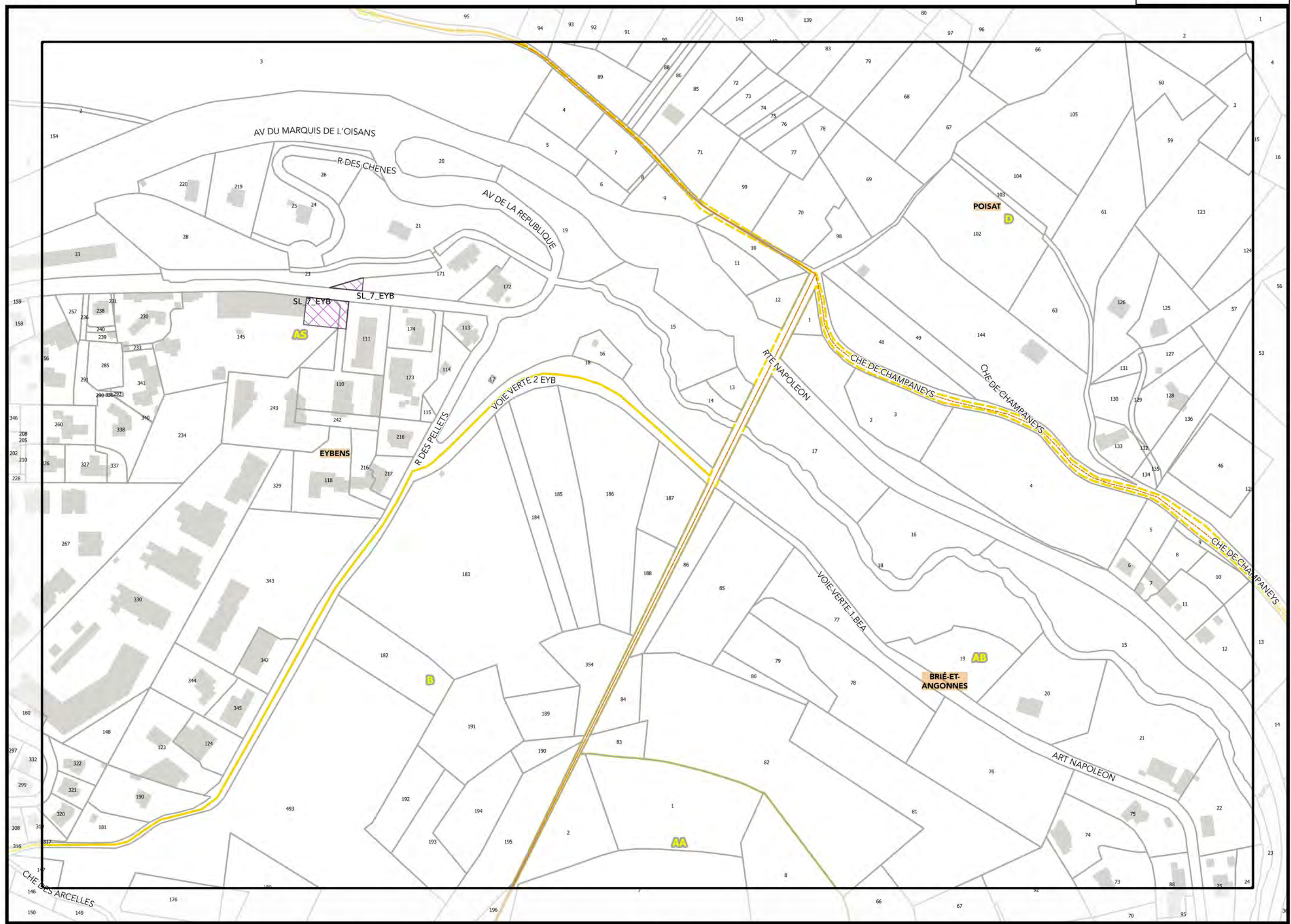
▲Q33▲

▼S33▼

Légende: se référer aux premières pages de l'atlas

Sources :
@ DGFIP Cadastre 2022
@ DREAL Auvergne Rhône-Alpes






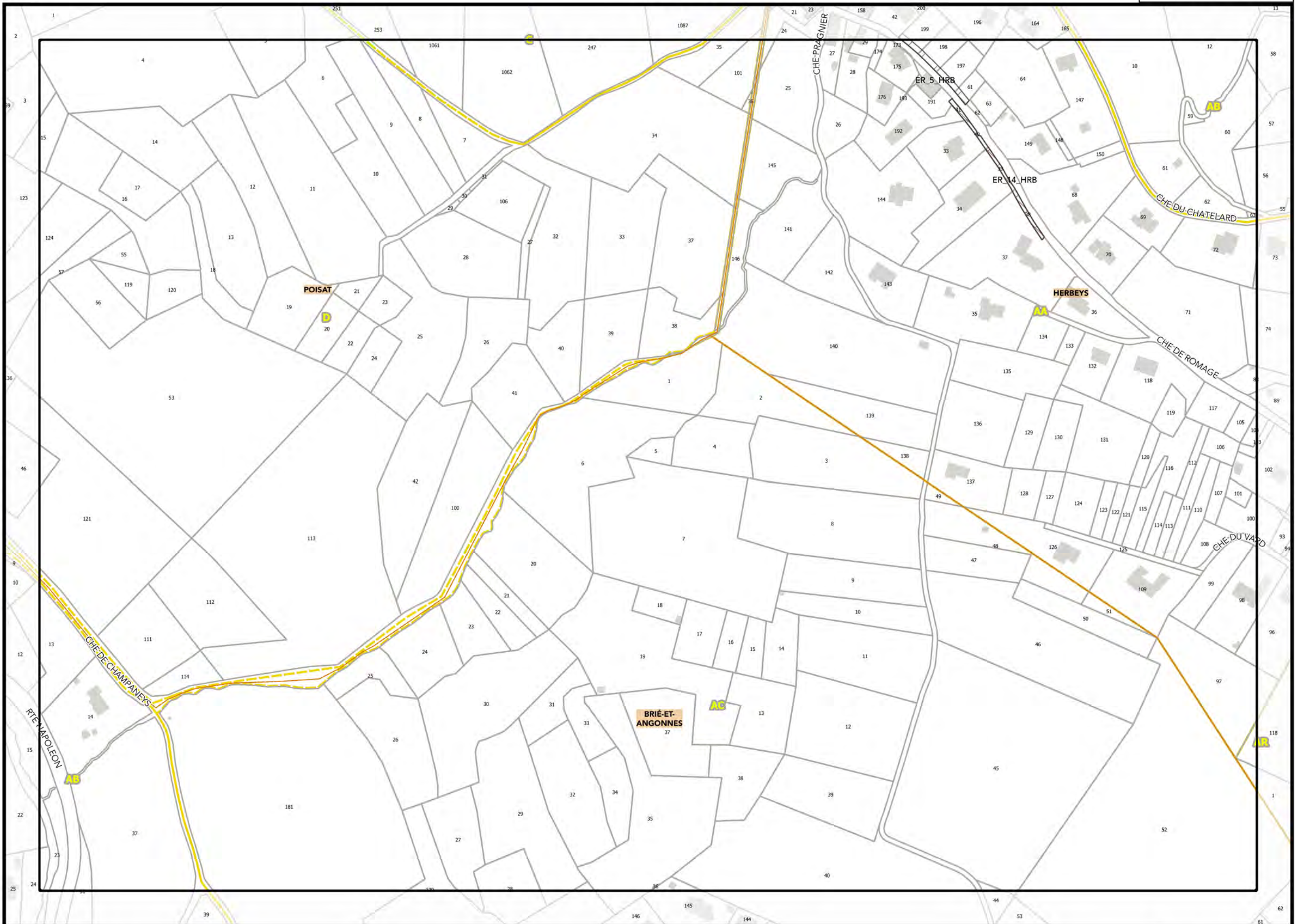
▲R33▲

▲T33▲

Légende: se référer aux premières pages de l'atlas

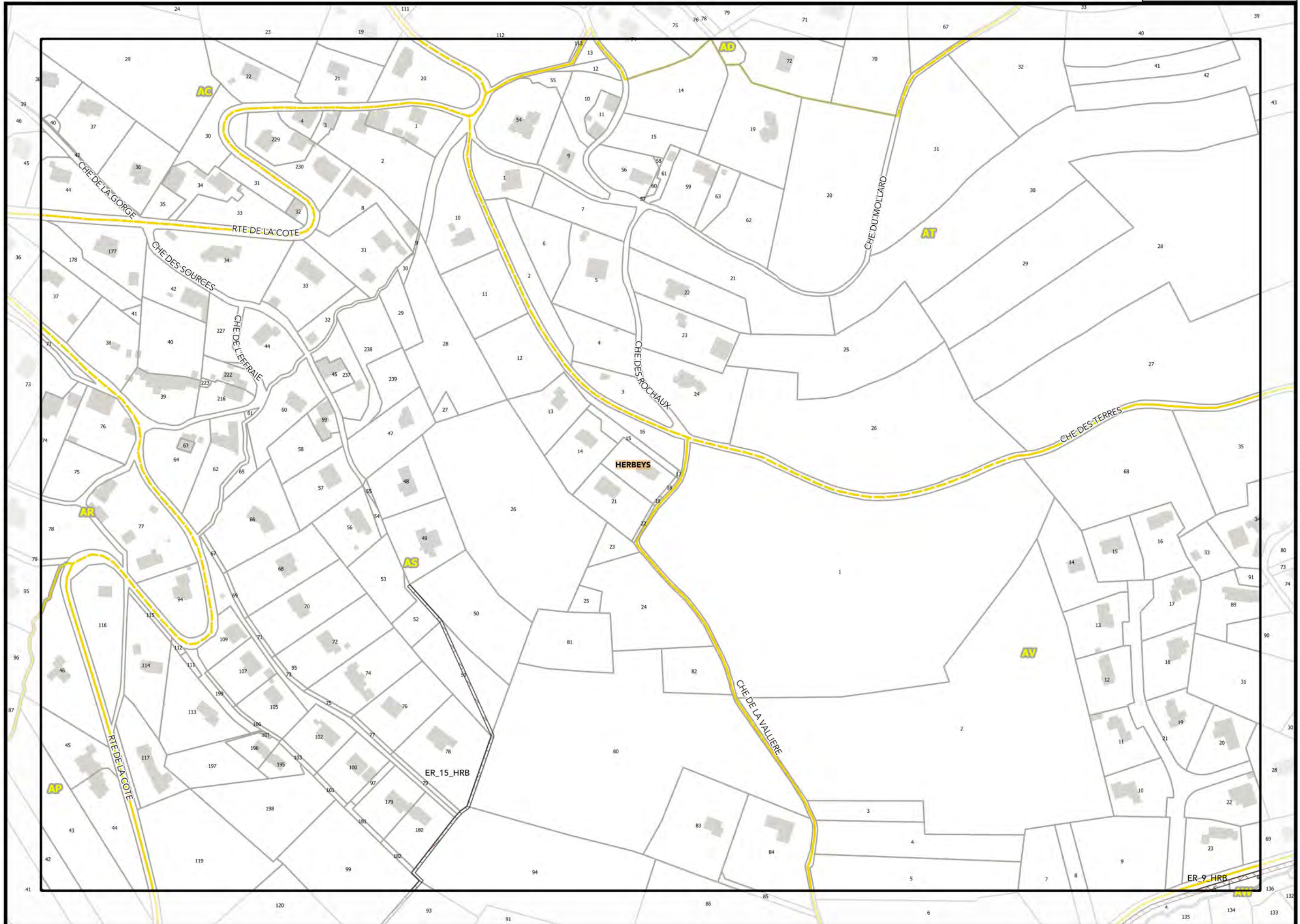
Sources :
@ DGFIP Cadastre 2022
@ DREAL Auvergne Rhône-Alpes

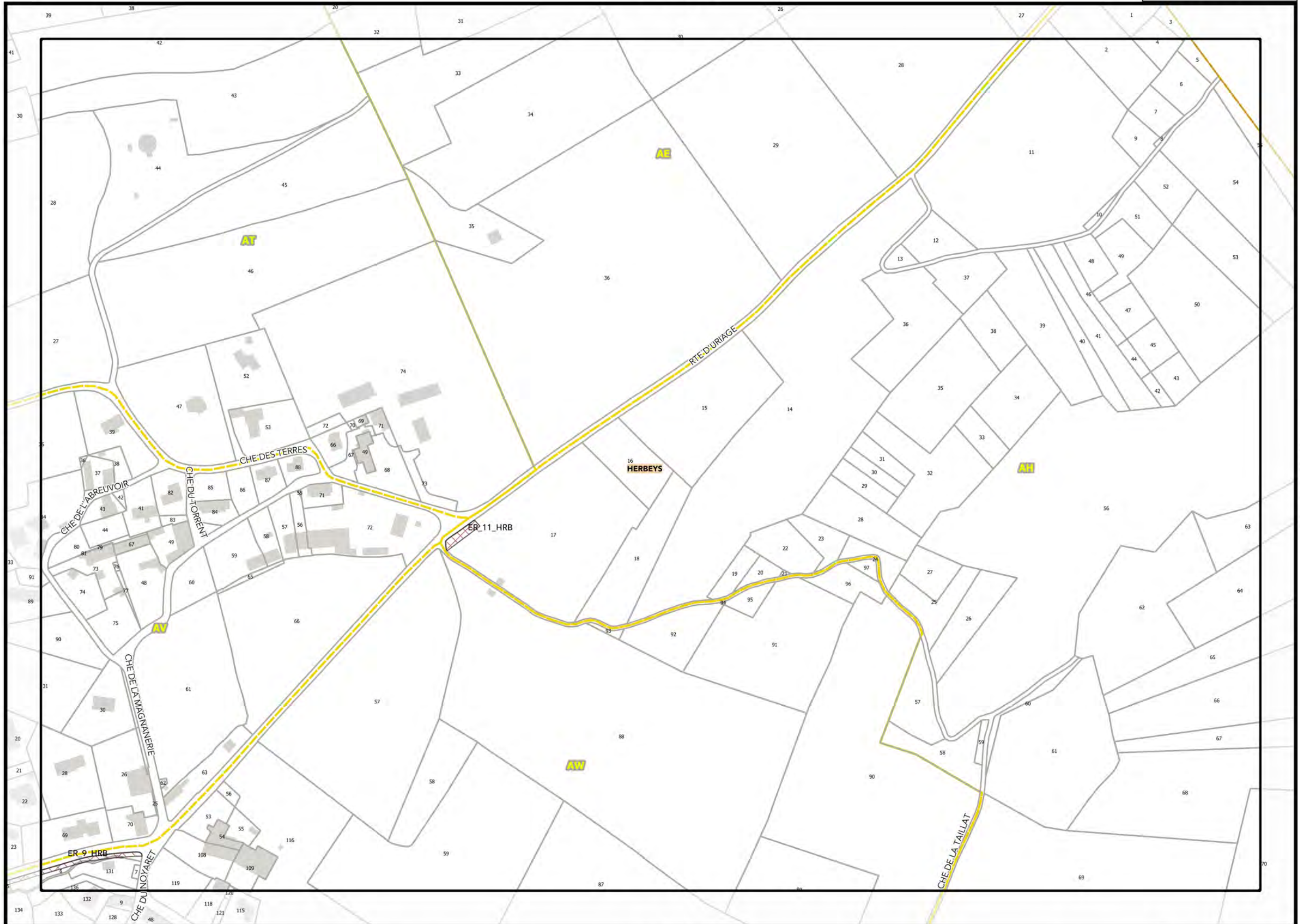




▲S33▲

▲U33▲





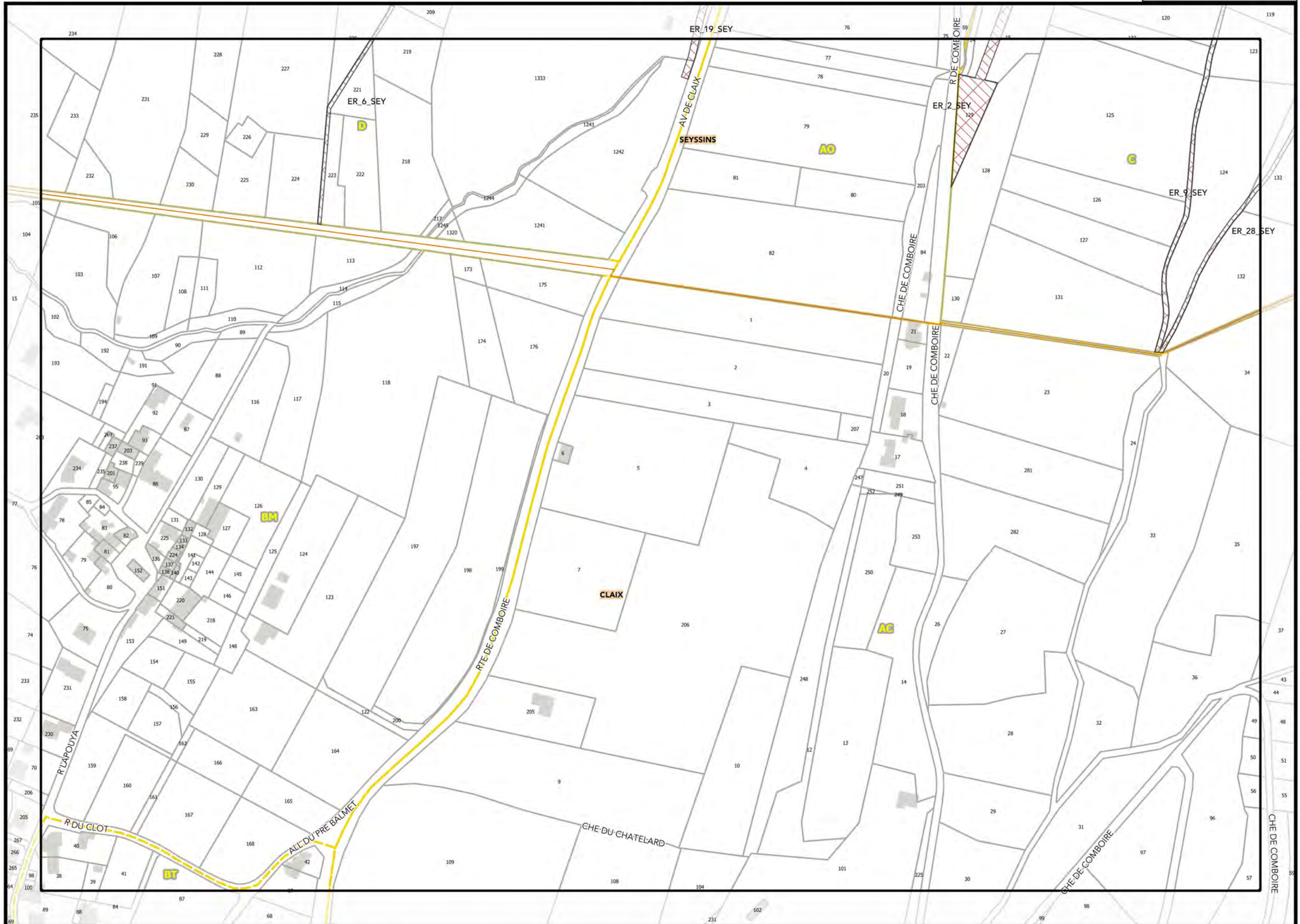
V33A

V33X

J_ATLAS DES EMPLACEMENTS RÉSERVÉS - TOME 2

Légende: se référer aux premières pages de l'atlas

Sources :
@ DGFIP Cadastre 2022
@ DREAL Auvergne Rhône-Alpes




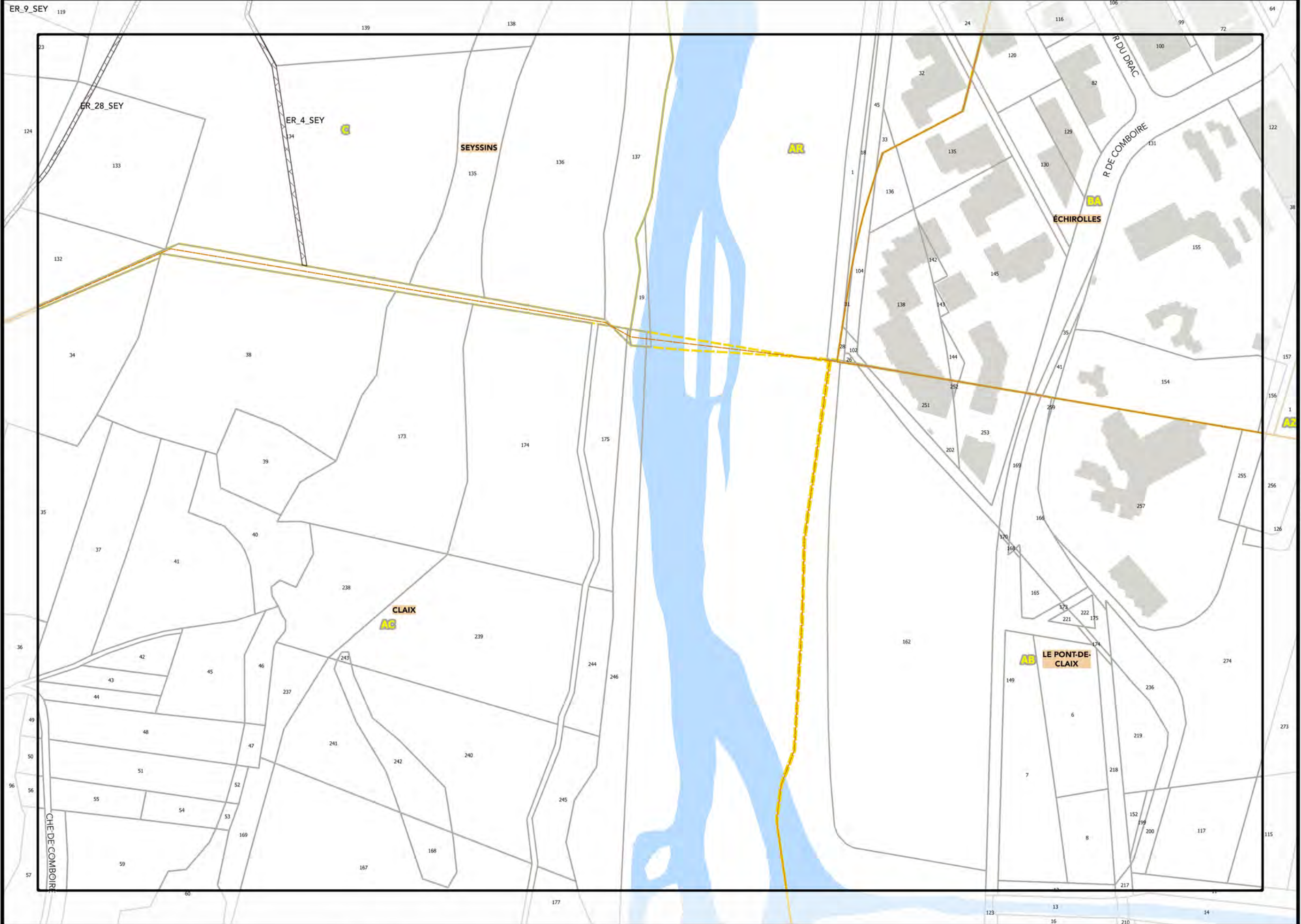
▲J34▲

▲L34▲

Légende: se référer aux premières pages de l'atlas

Sources :
@ DGFIP Cadastre 2022
@ DREAL Auvergne Rhône-Alpes






▲ K34 ▲

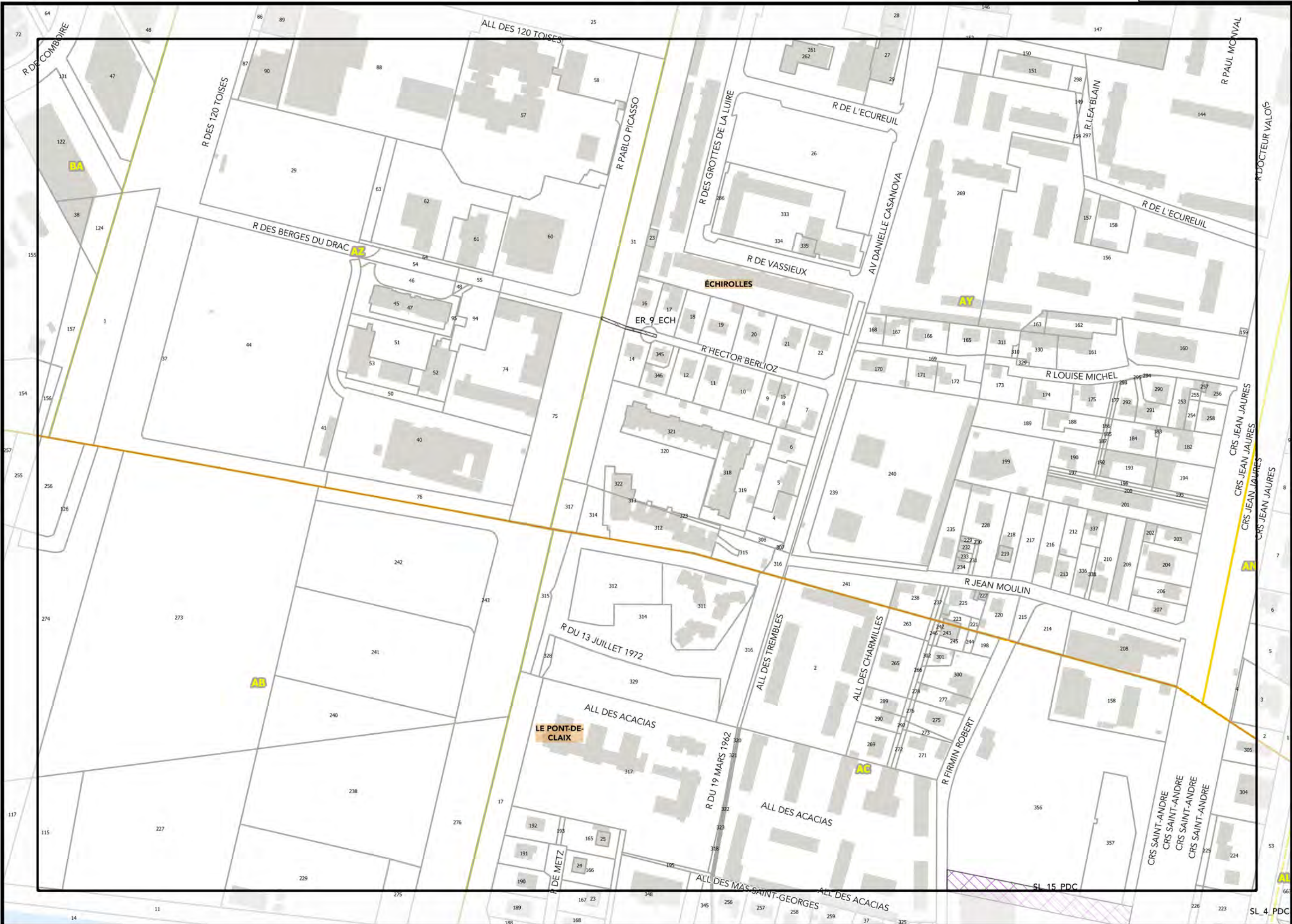
▲ M34 ▲

J_ATLAS DES EMPLACEMENTS RÉSERVÉS - TOME 2

Légende: se référer aux premières pages de l'atlas

Sources :
@ DGFIP Cadastre 2022
@ DREAL Auvergne Rhône-Alpes






▲L34▲

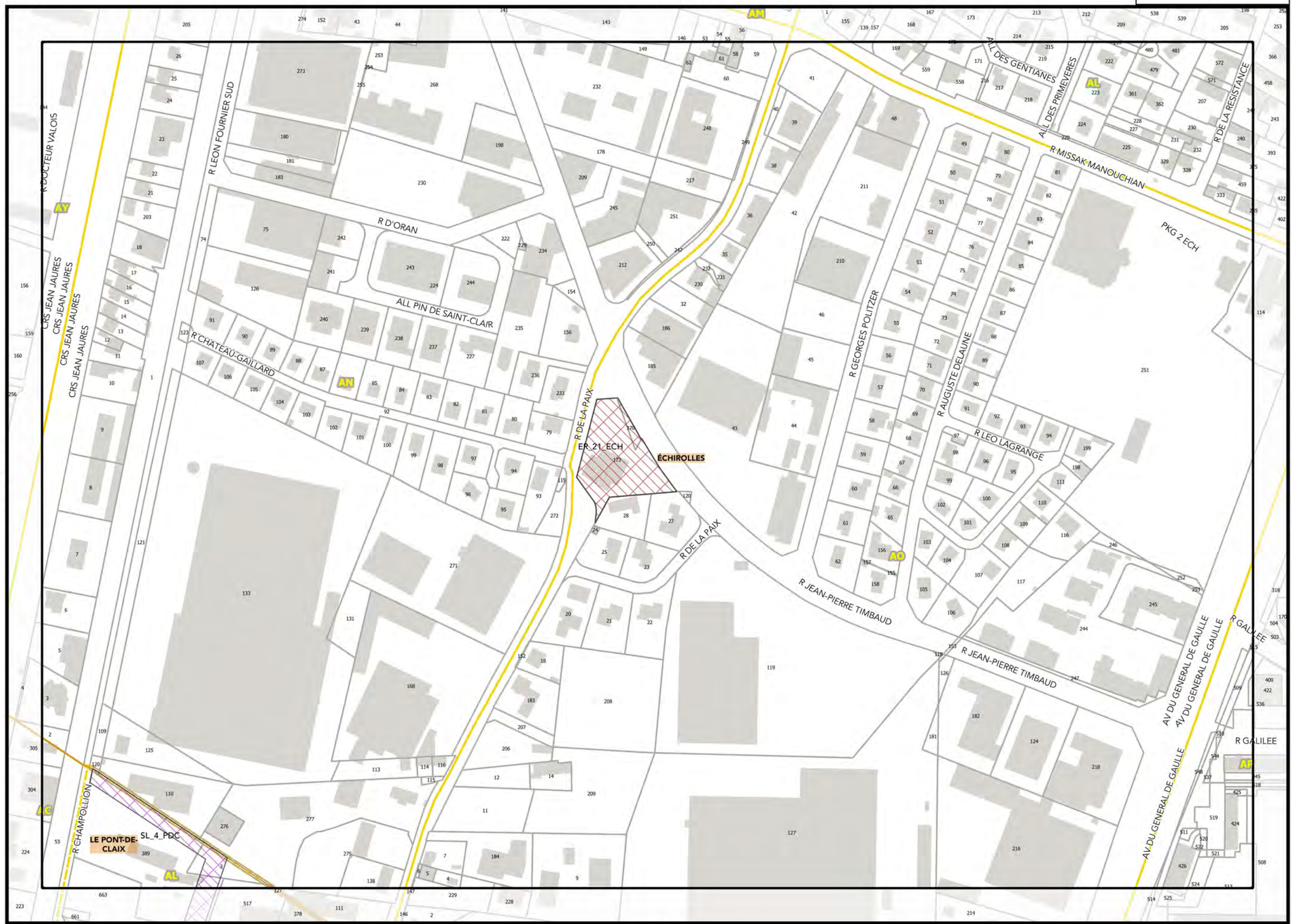
▲N34▲

J_ATLAS DES EMPLACEMENTS RÉSERVÉS - TOME 2

Légende: se référer aux premières pages de l'atlas


Sources :
@ DGFiP Cadastre 2022
@ DREAL Auvergne Rhône-Alpes

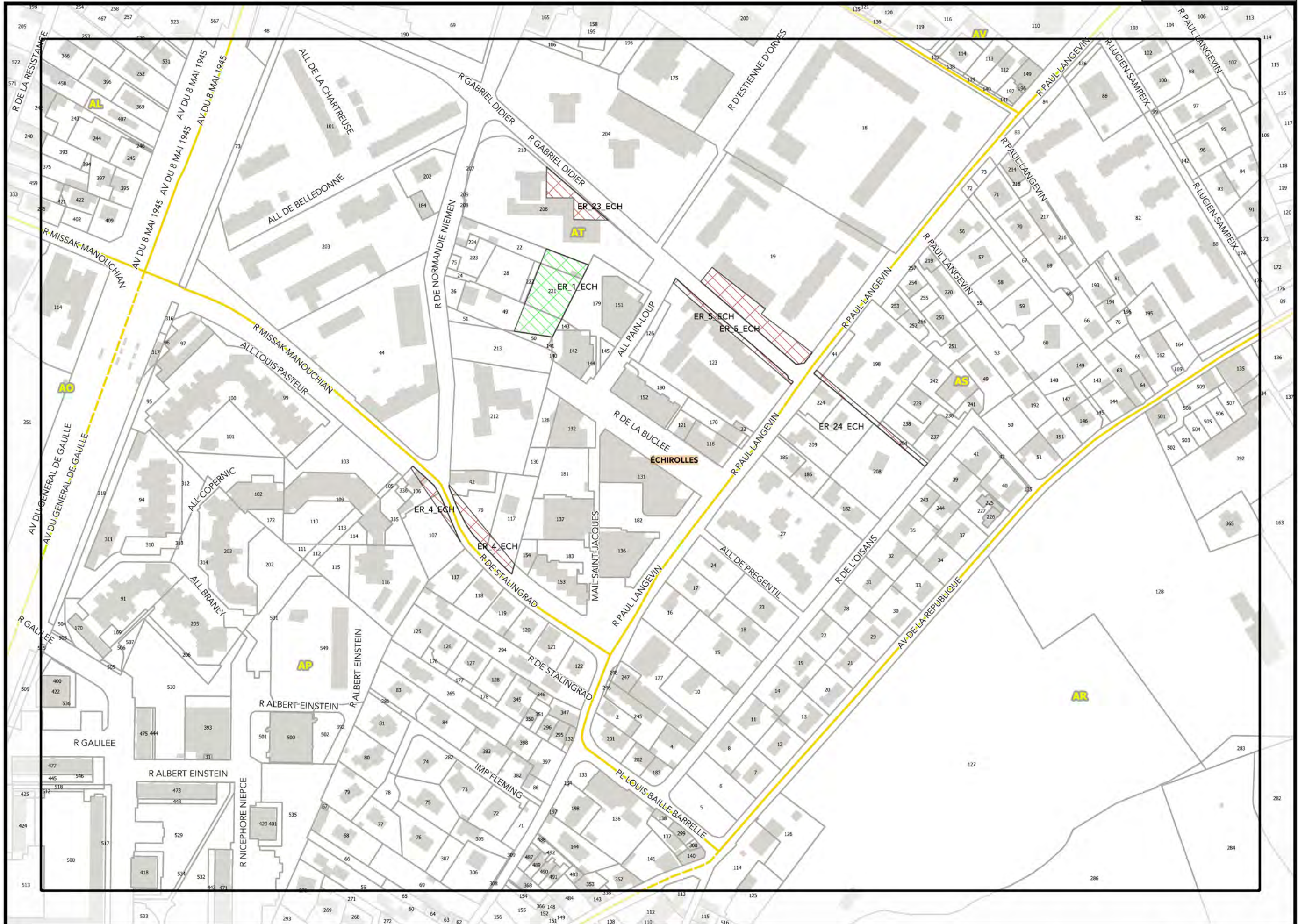




Légende: se référer aux premières pages de l'atlas

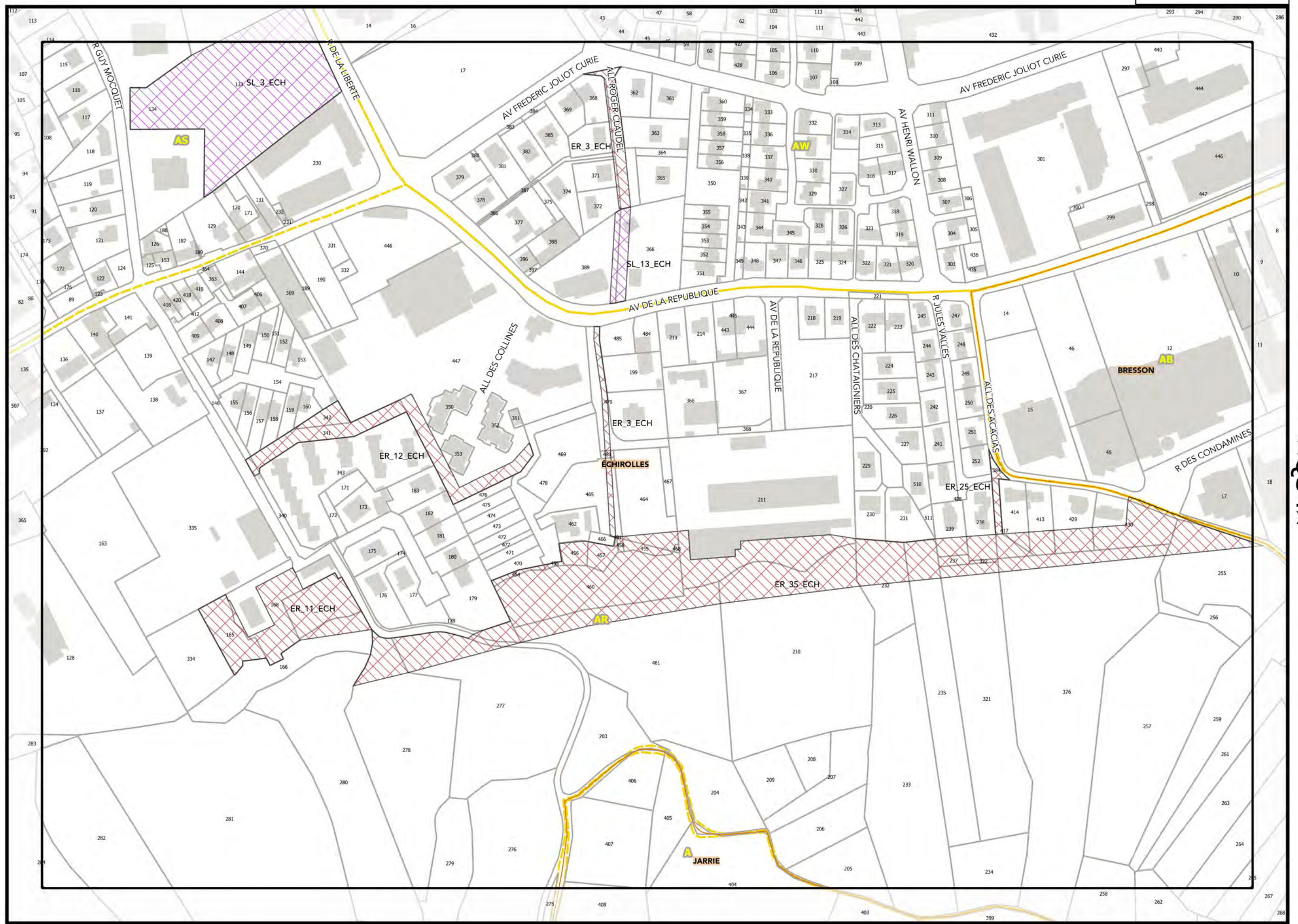
Sources :
@ DGFIP Cadastre 2022
@ DREAL Auvergne Rhône-Alpes





Légende: se référer aux premières pages de l'atlas

Sources :
@ DGFiP Cadastre 2022
@ DREAL Auvergne Rhône-Alpes




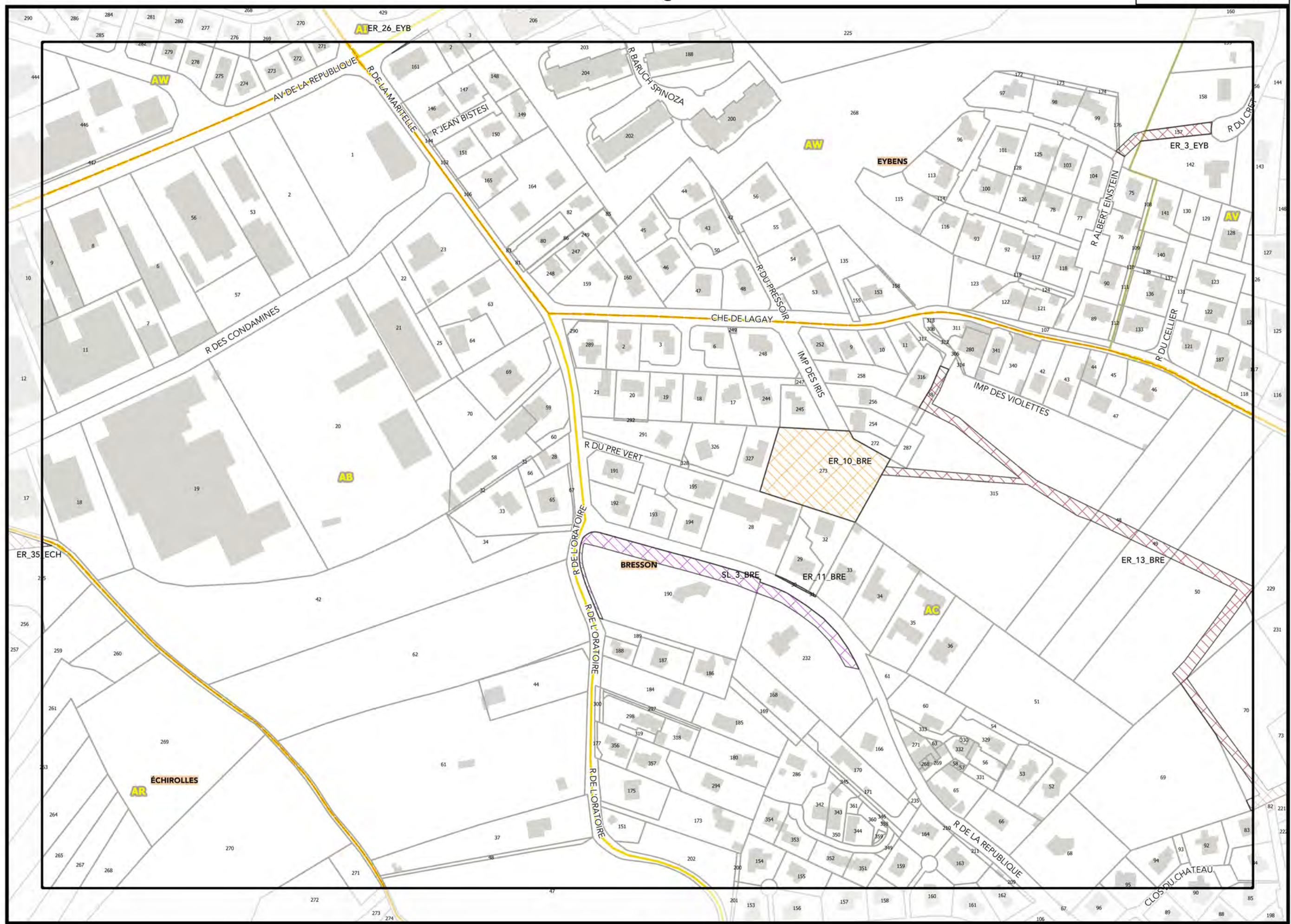
▲O34▲

▲O34▲

Légende: se référer aux premières pages de l'atlas

Sources :
@ DGFiP Cadastre 2022
@ DREAL Auvergne Rhône-Alpes






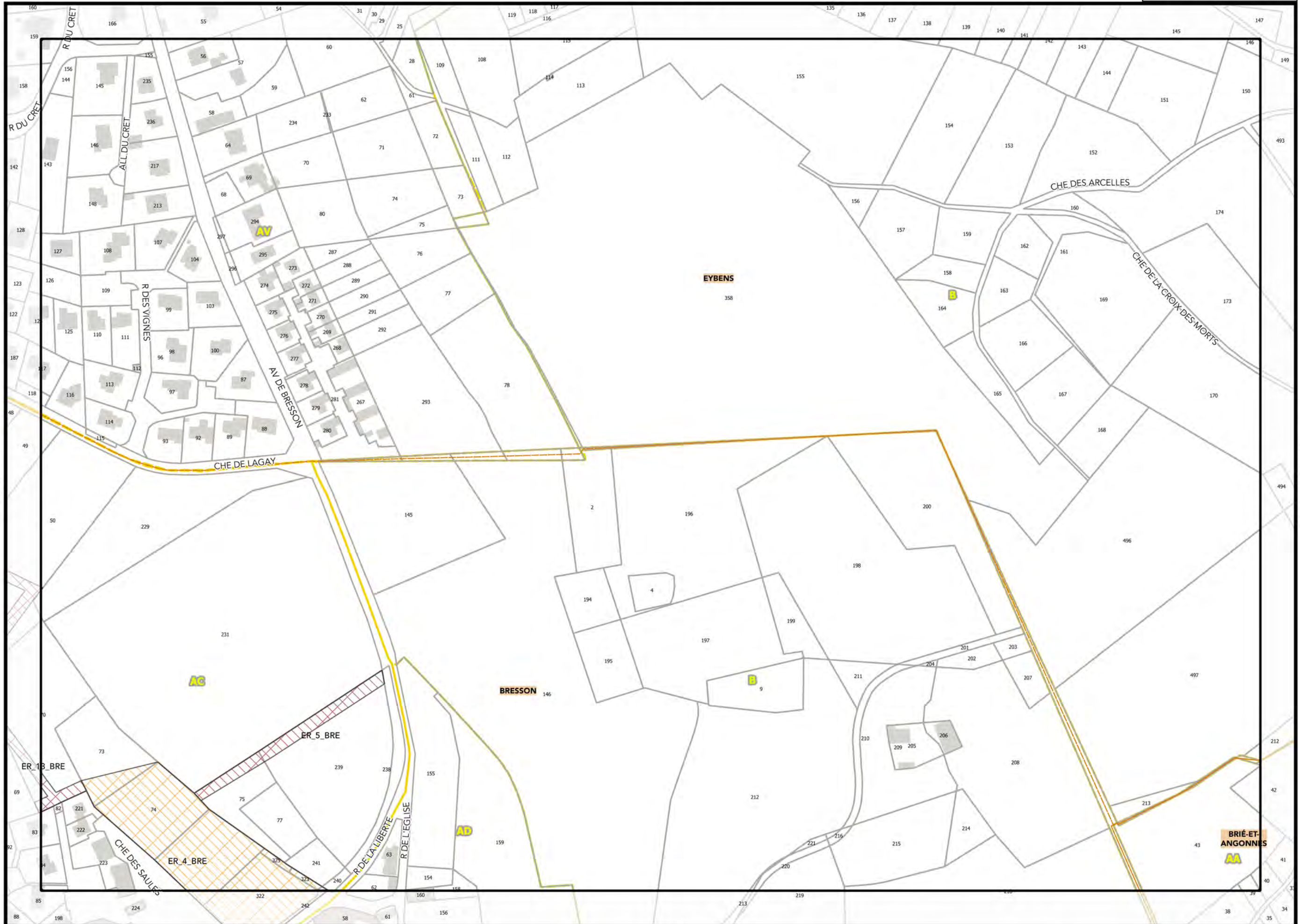
▲P34▲

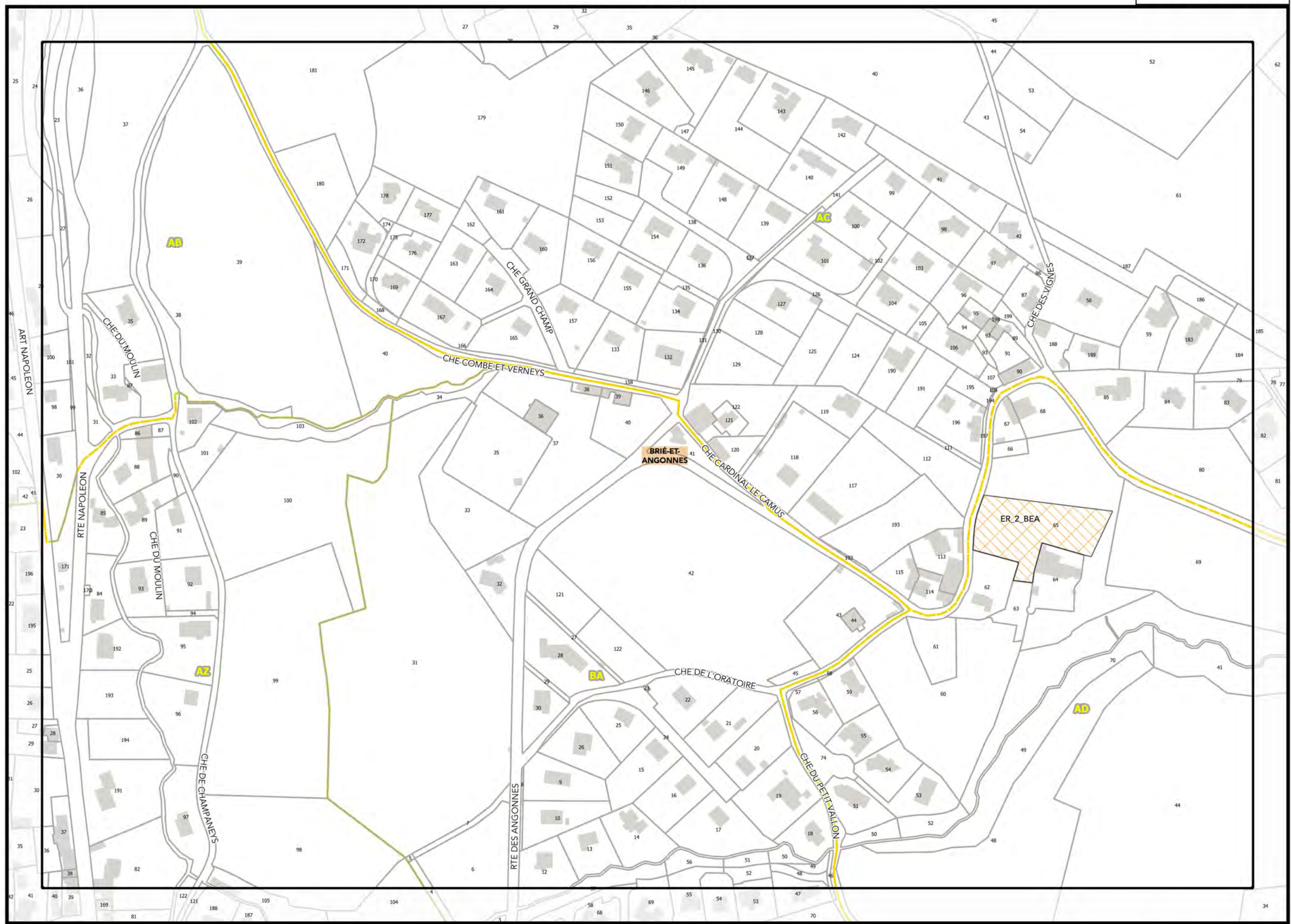
▲R34▲

Légende: se référer aux premières pages de l'atlas

Sources :
@ DGFIP Cadastre 2022
@ DREAL Auvergne Rhône-Alpes




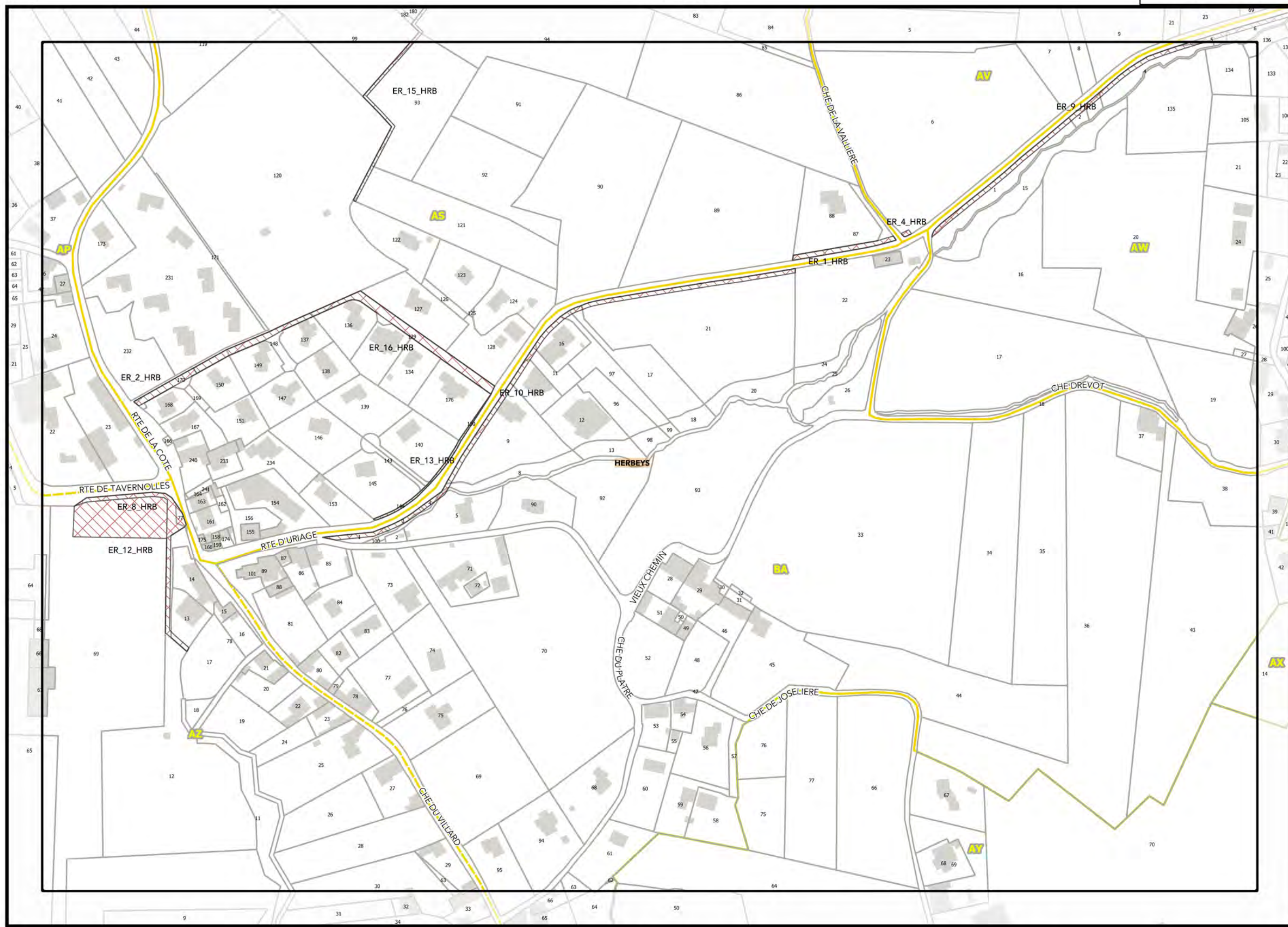




Légende: se référer aux premières pages de l'atlas

Sources :
@ DGFIP Cadastre 2022
@ DREAL Auvergne Rhône-Alpes





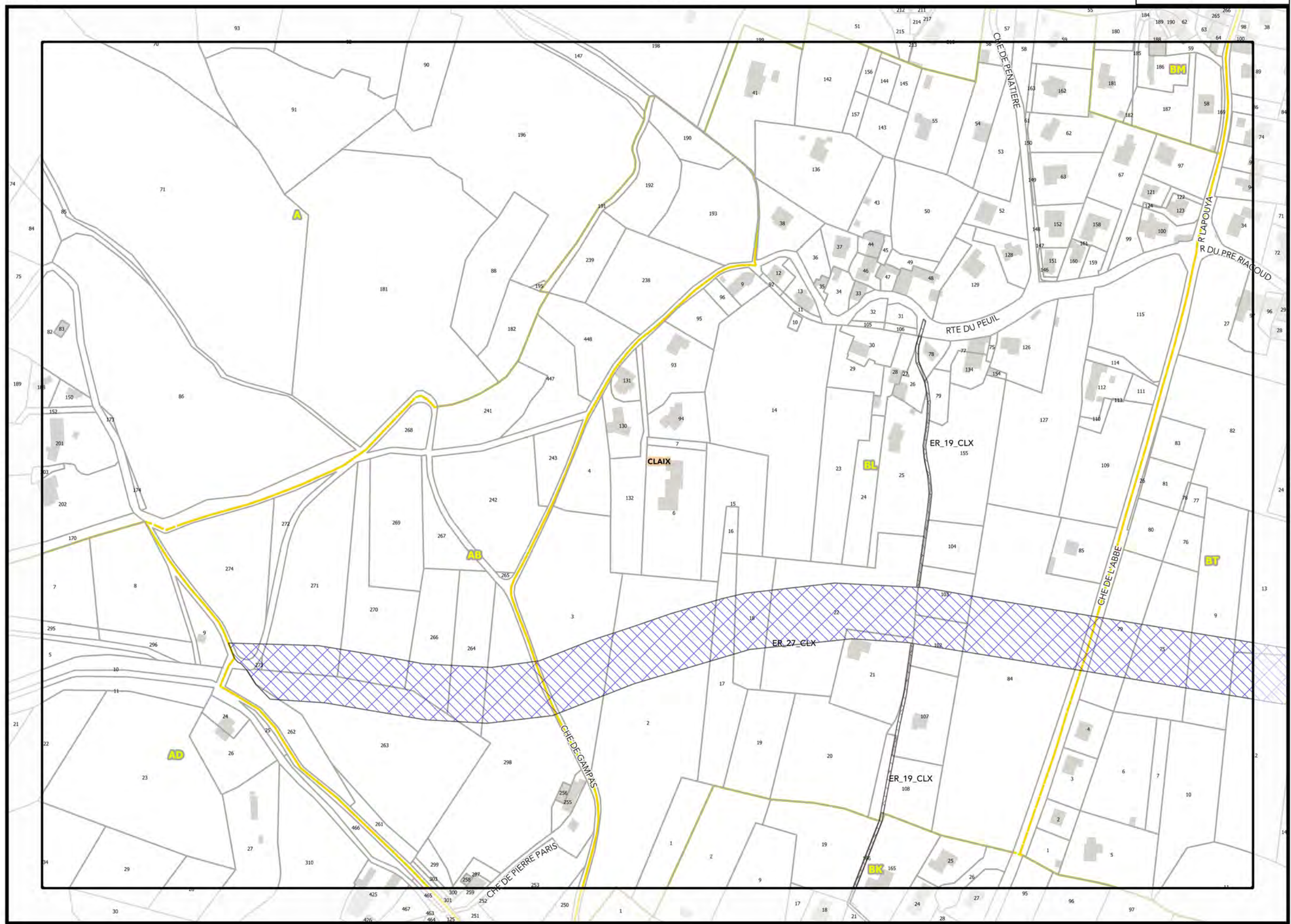
▲U34▲

▲W34▲

J_ATLAS DES EMPLACEMENTS RÉSERVÉS - TOME 2


Légende: se référer aux premières pages de l'atlas

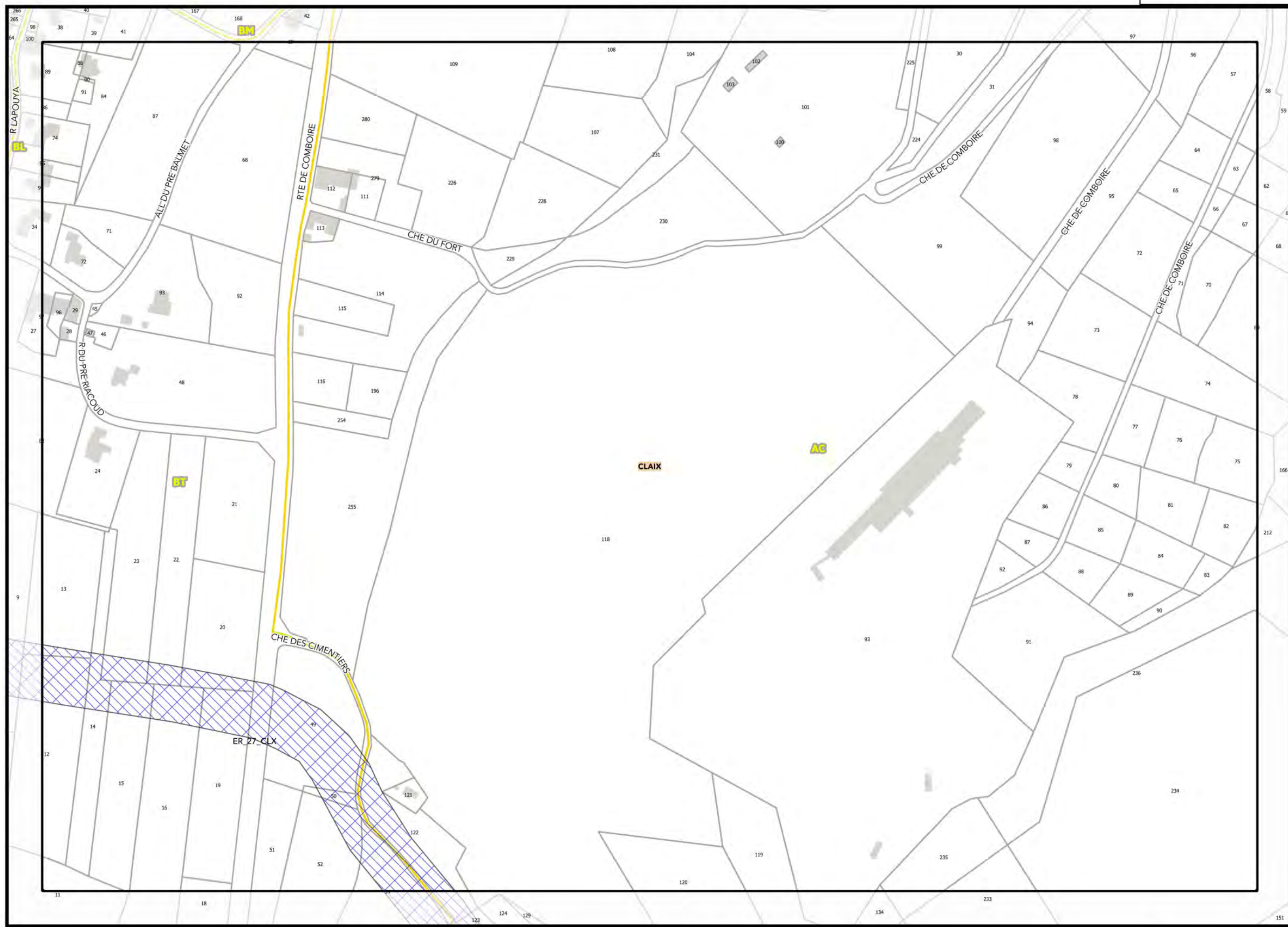
Sources :
@ DGFIP Cadastre 2022
@ DREAL Auvergne Rhône-Alpes



Légende: se référer aux premières pages de l'atlas


Sources :
@ DGFIP Cadastre 2022
@ DREAL Auvergne Rhône-Alpes

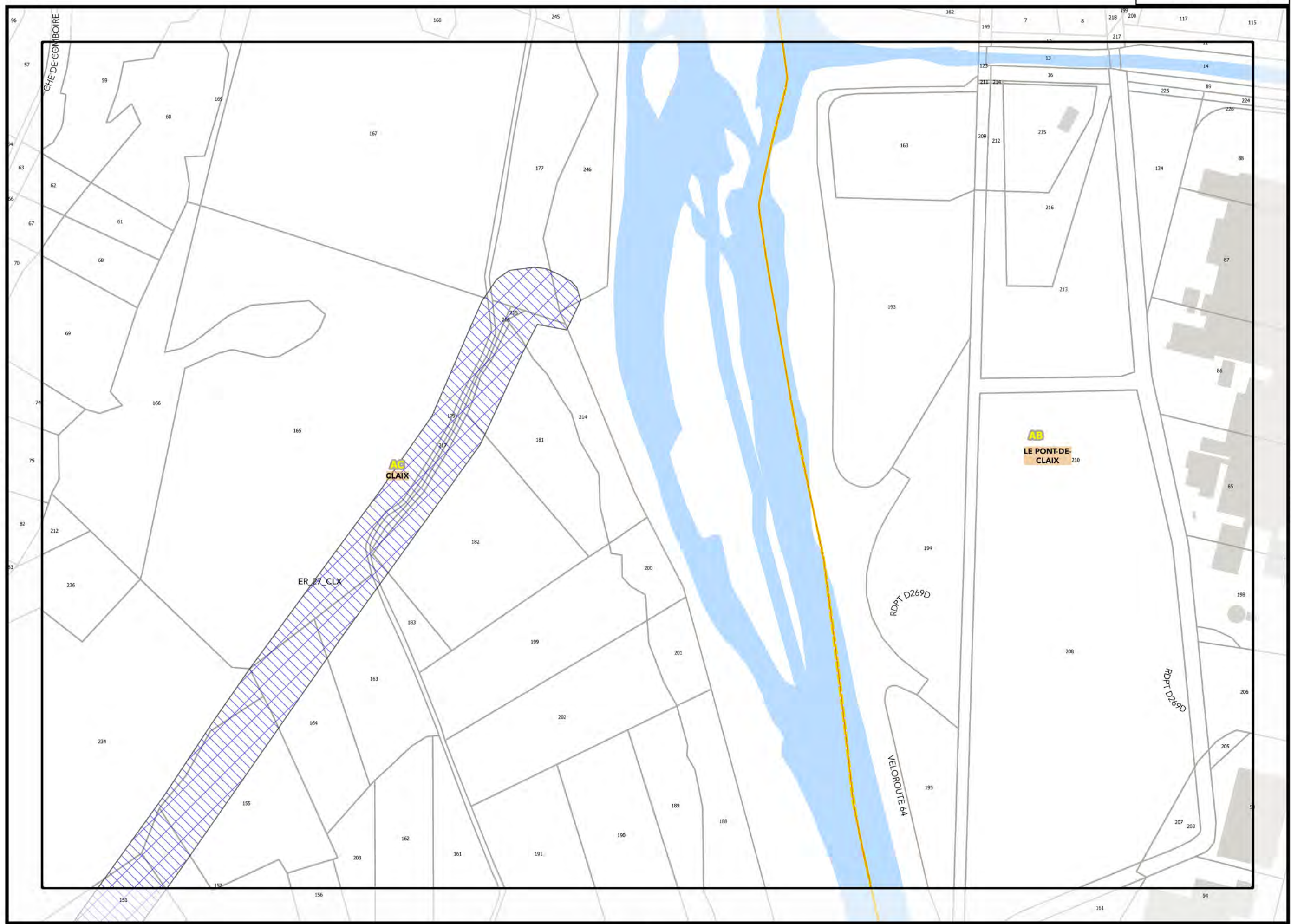




Légende: se référer aux premières pages de l'atlas

Sources :
@ DGFIP Cadastre 2022
@ DREAL Auvergne Rhône-Alpes





▲ K35 ▲


▼ M35 ▼

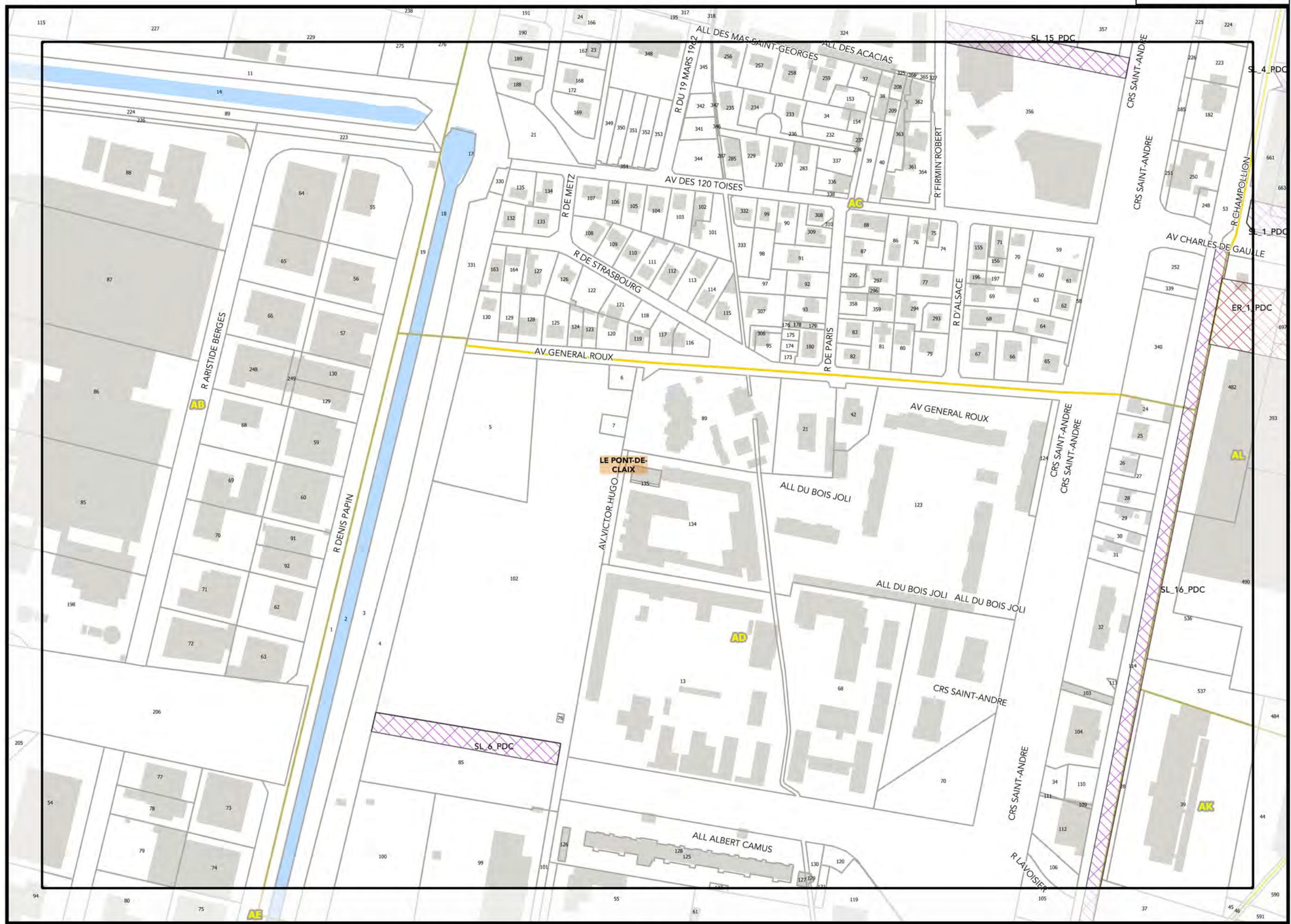
J_ATLAS DES EMPLACEMENTS RÉSERVÉS - TOME 2

Légende: se référer aux premières pages de l'atlas

Sources :
@ DGFIP Cadastre 2022
@ DREAL Auvergne Rhône-Alpes

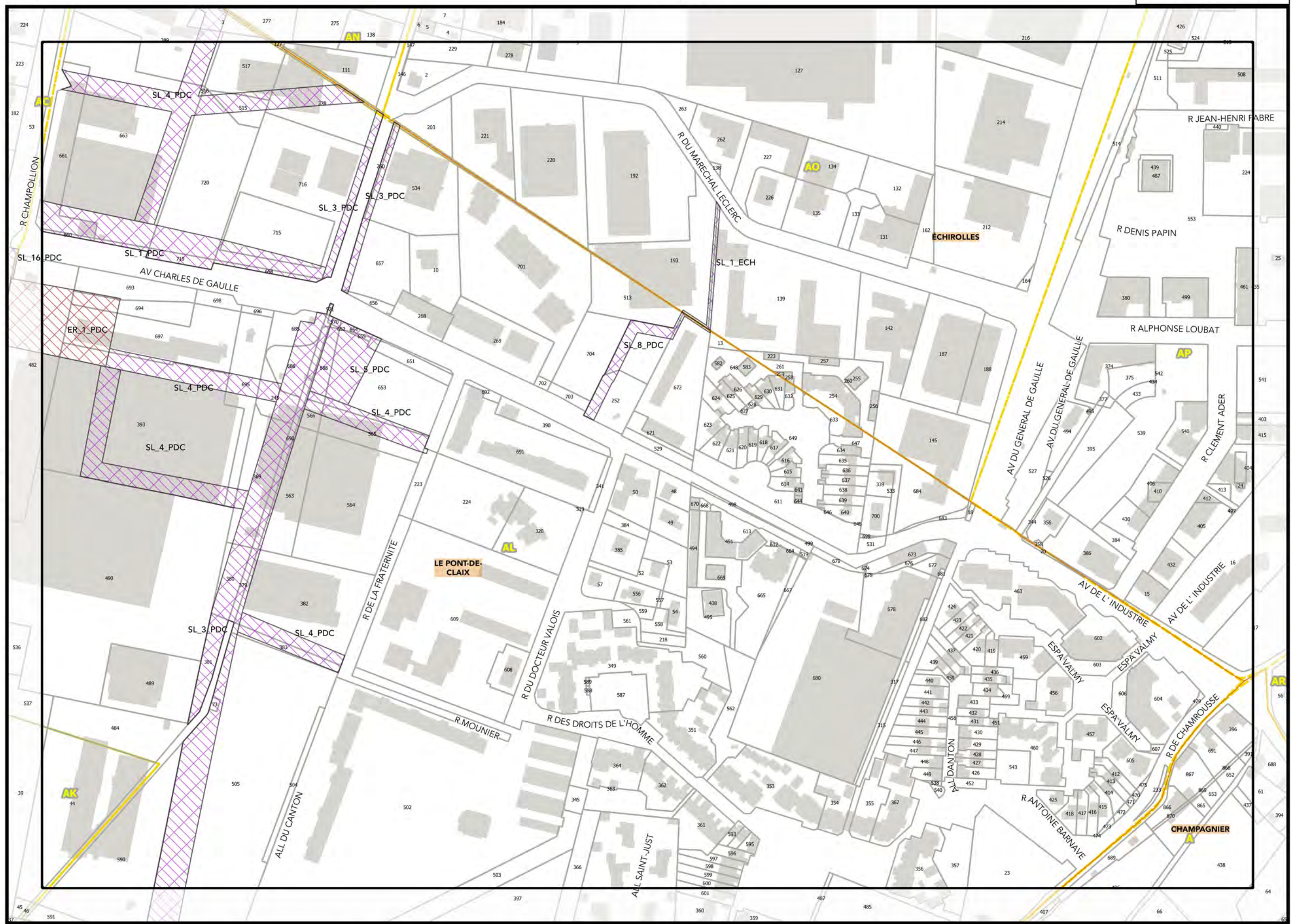
▼ L36 ▼





▲L35▲

▼N35▼




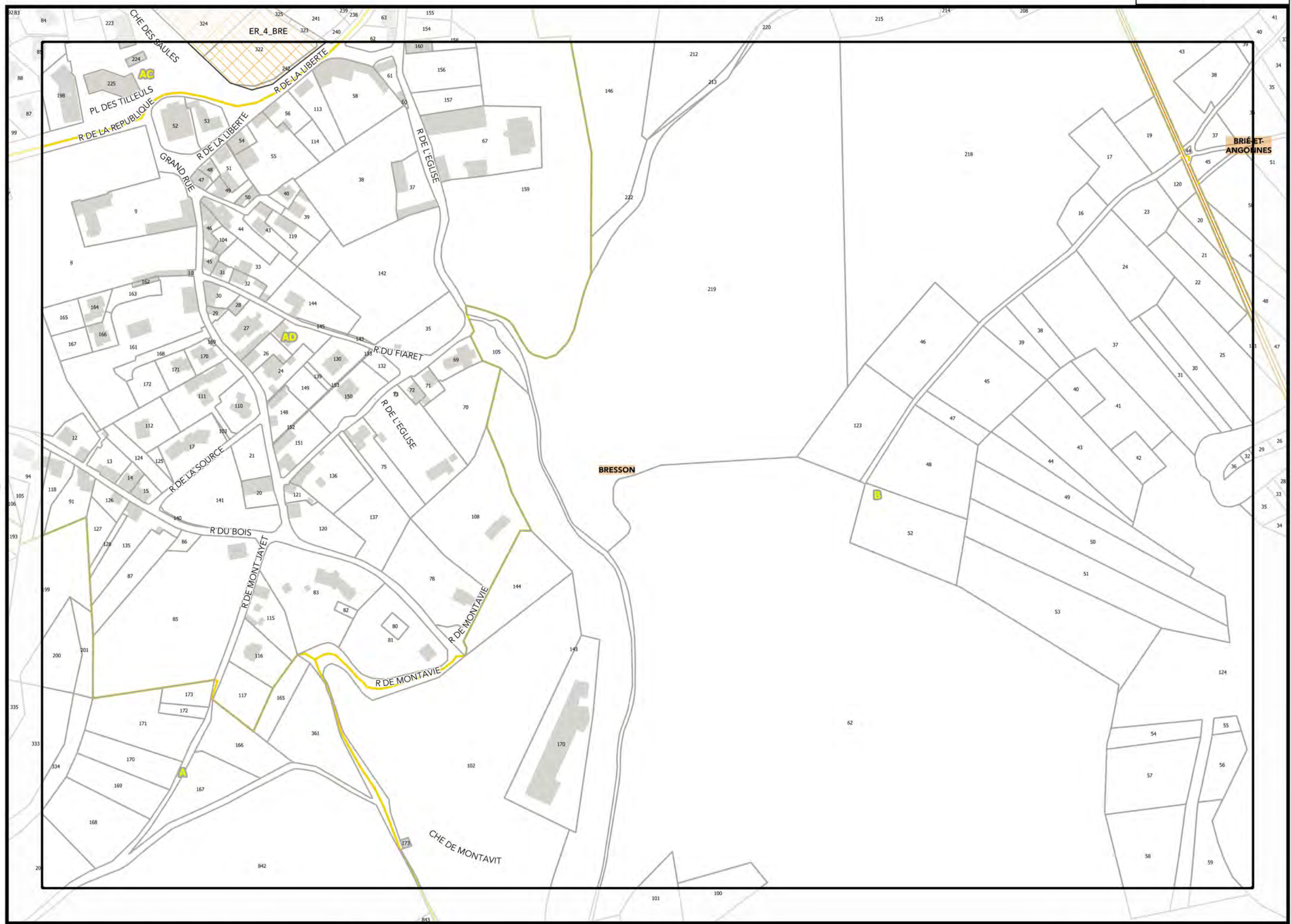
▲M35▲

▼O35▼

Légende: se référer aux premières pages de l'atlas

Sources :
@ DGFIP Cadastre 2022
@ DREAL Auvergne Rhône-Alpes






▲Q35▲

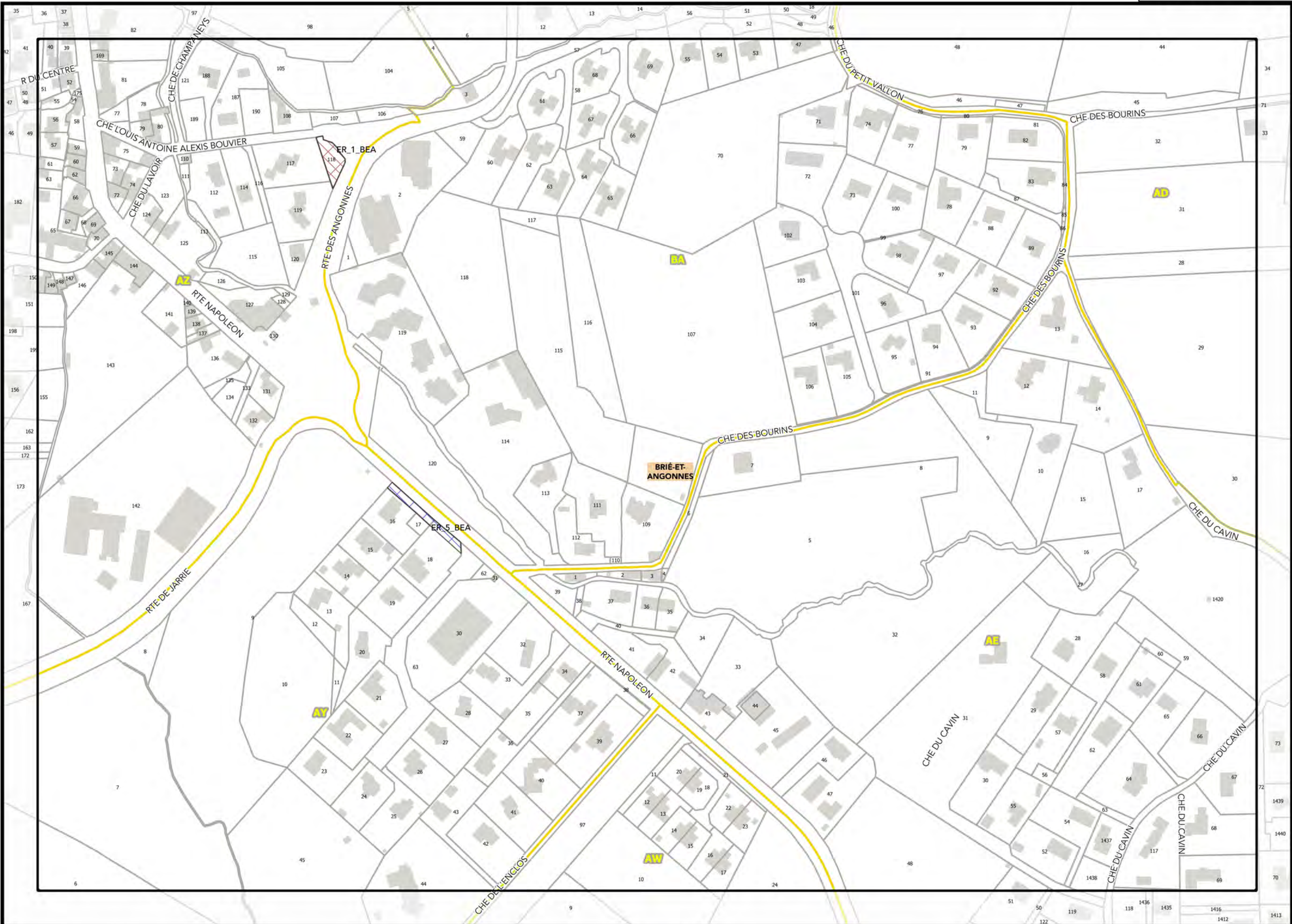
▼S35▼

▼R36▼

Légende: se référer aux premières pages de l'atlas

Sources :
@ DGFIP Cadastre 2022
@ DREAL Auvergne Rhône-Alpes





▲S35▲

▼S35▼

Légende: se référer aux premières pages de l'atlas

Sources :
@ DGFIP Cadastre 2022
@ DREAL Auvergne Rhône-Alpes



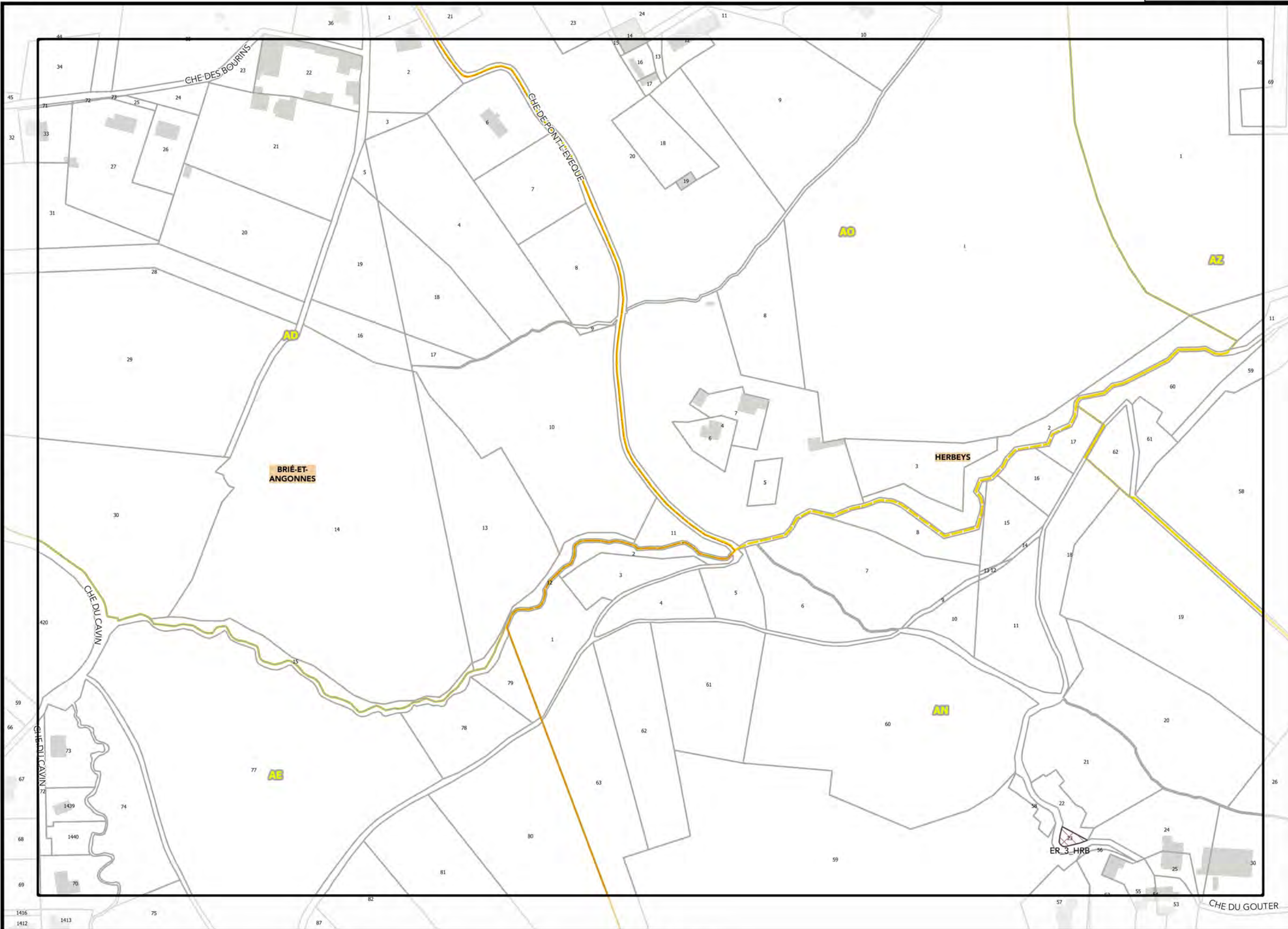
▲U34▲

Planche n° U35



Document approuvé le 20/12/2019
Modification n°2 du 05/07/2024

▲T35▲




▲V35▲

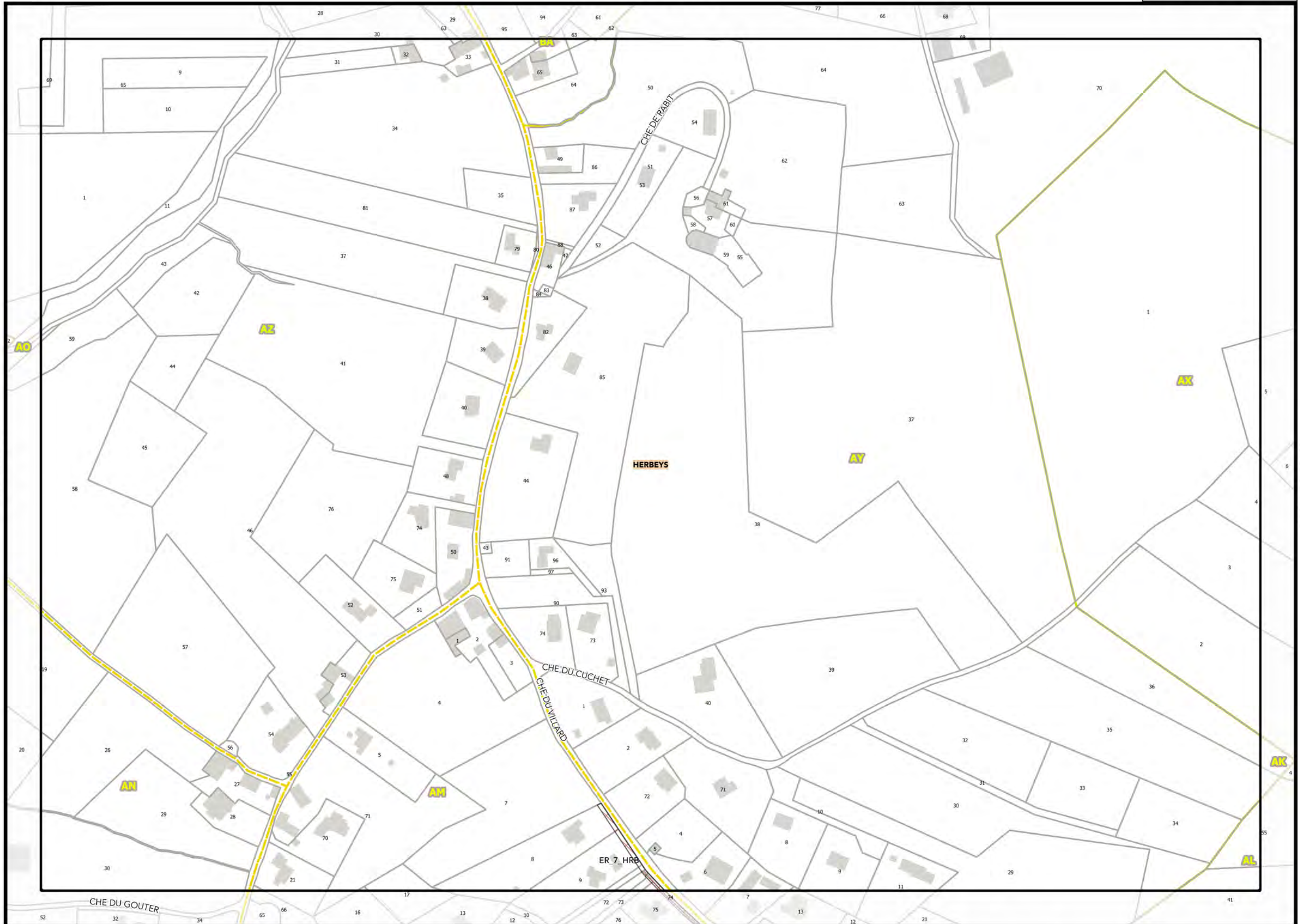
J_ATLAS DES EMPLACEMENTS RÉSERVÉS - TOME 2

Légende: se référer aux premières pages de l'atlas

Sources :
@ DGFIP Cadastre 2022
@ DREAL Auvergne Rhône-Alpes

▼U36▼





▲U35▲

▲M35▲

J_ATLAS DES EMPLACEMENTS RÉSERVÉS - TOME 2

Légende: se référer aux premières pages de l'atlas

Sources :
@ DGFIP Cadastre 2022
@ DREAL Auvergne Rhône-Alpes



▲ I35 ▲

Planche n° I36



Document approuvé le 20/12/2019
Modification n°2 du 05/07/2024

▲ H36 ▲




▼ J36 ▼

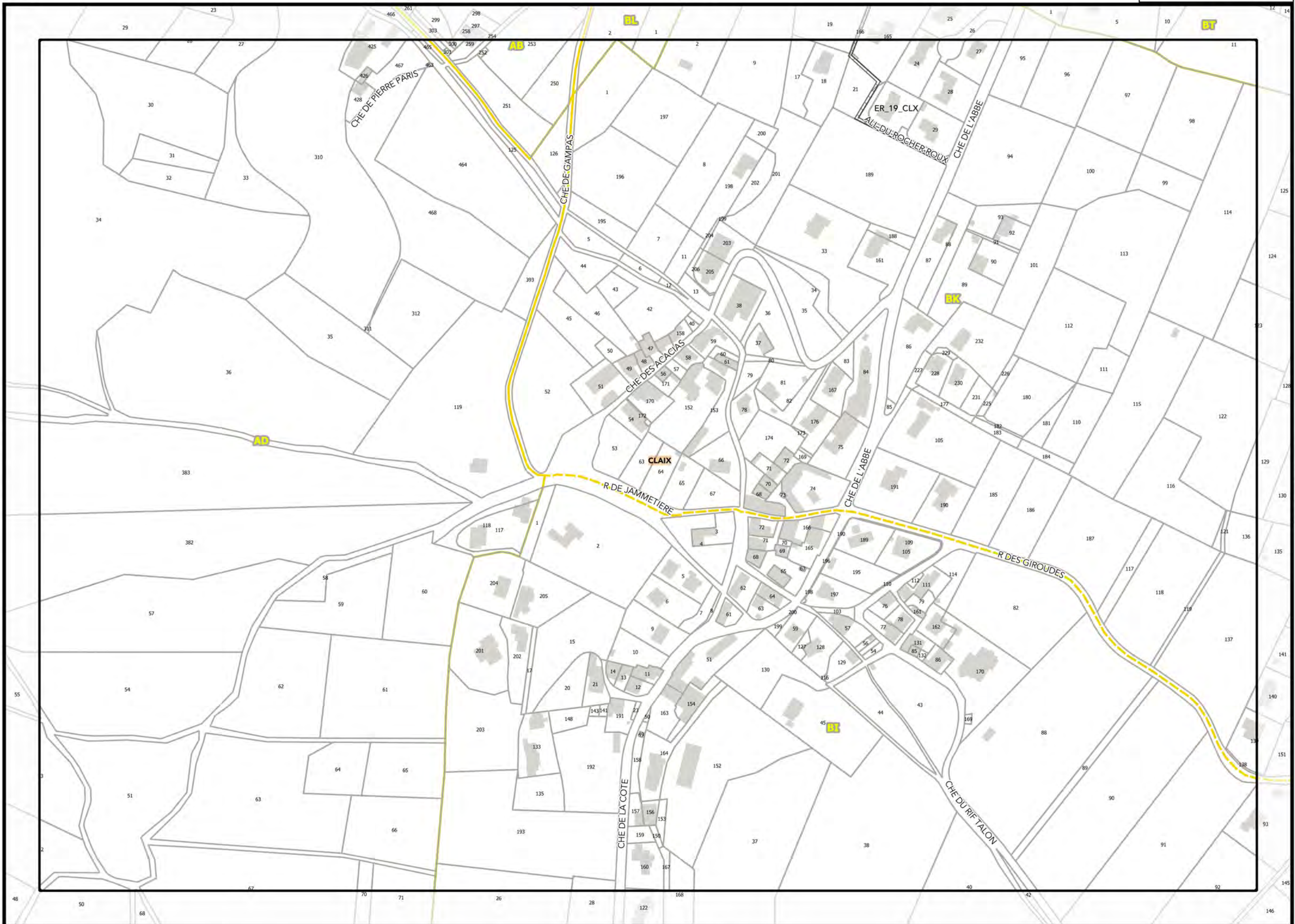
J_ATLAS DES EMPLACEMENTS RÉSERVÉS - TOME 2

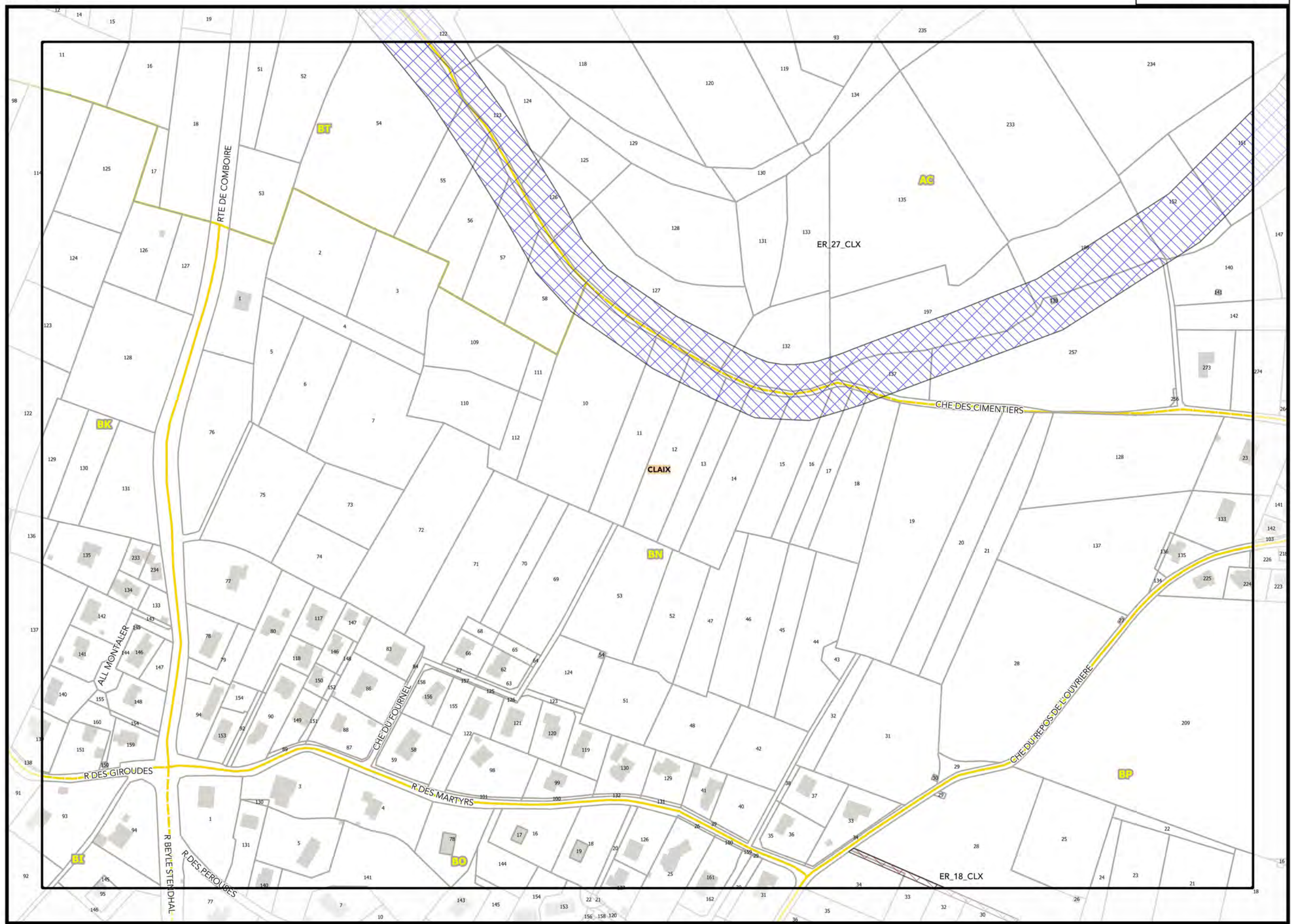
Légende: se référer aux premières pages de l'atlas

Sources :
@ DGFIP Cadastre 2022
@ DREAL Auvergne Rhône-Alpes

▼ I37 ▼







▲J36▲


▼937▼

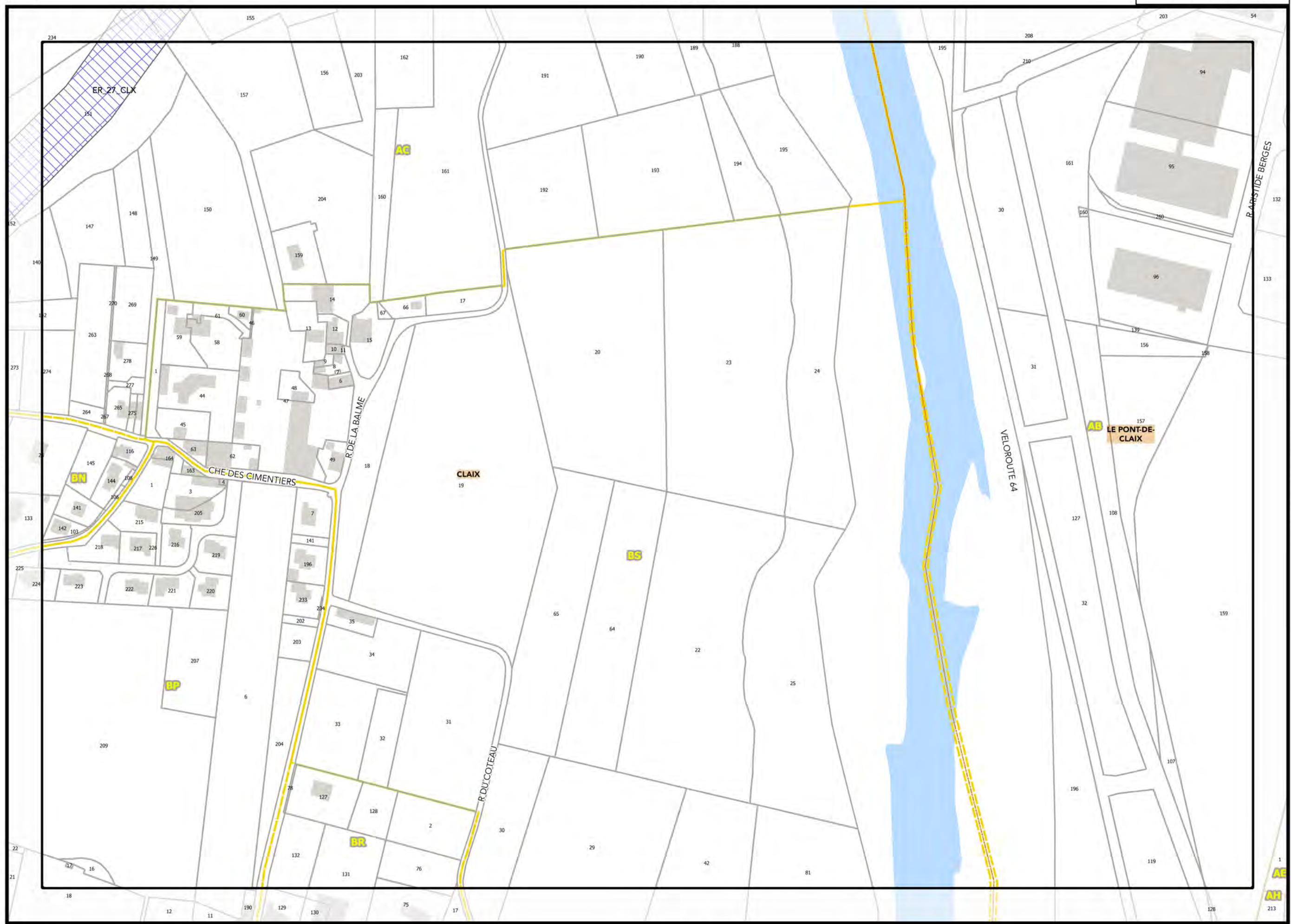
J_ATLAS DES EMPLACEMENTS RÉSERVÉS - TOME 2

Légende: se référer aux premières pages de l'atlas

Sources :
@ DGFIP Cadastre 2022
@ DREAL Auvergne Rhône-Alpes


▼K37▼

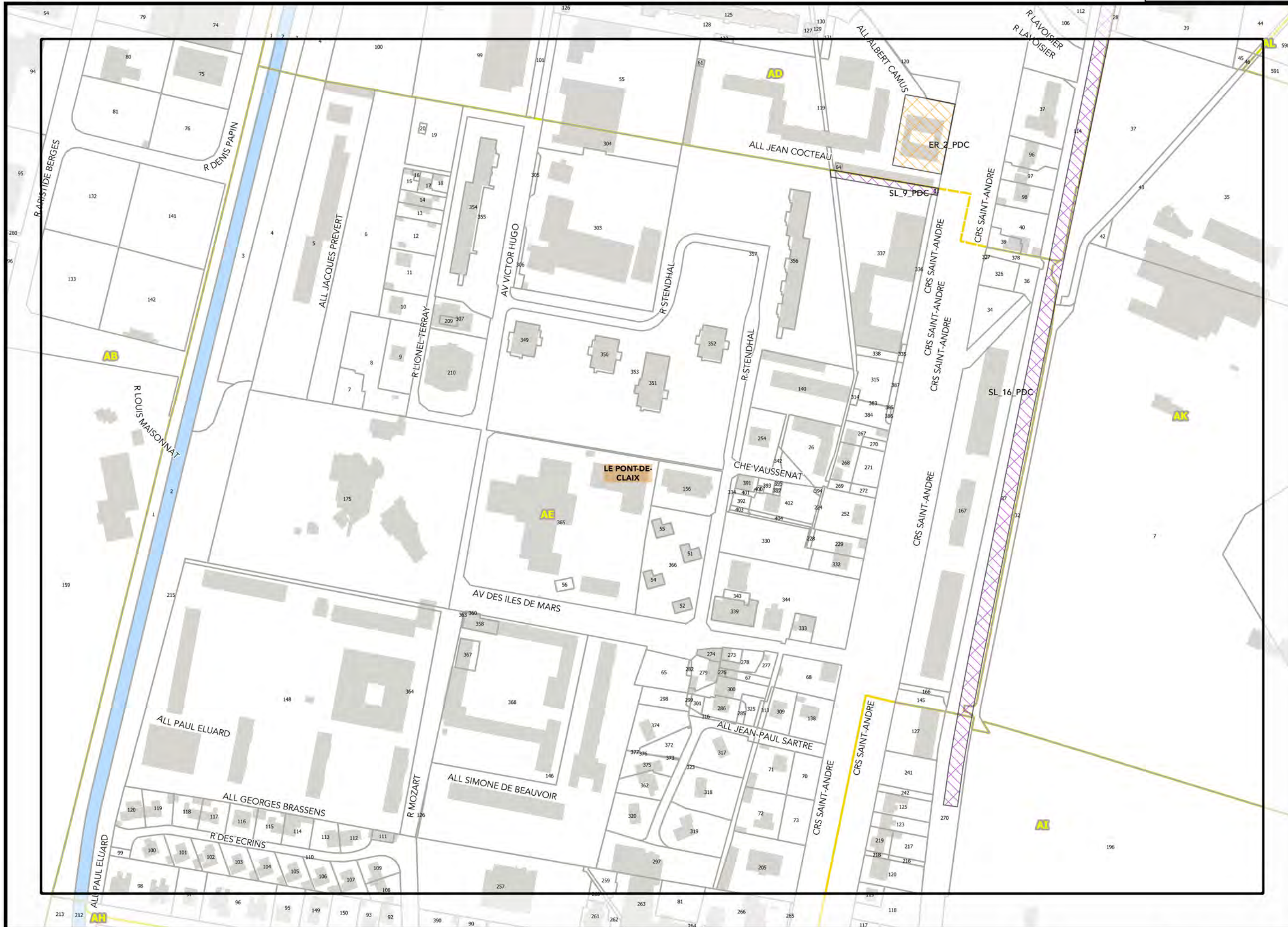




Légende: se référer aux premières pages de l'atlas


Sources :
@ DGFIP Cadastre 2022
@ DREAL Auvergne Rhône-Alpes

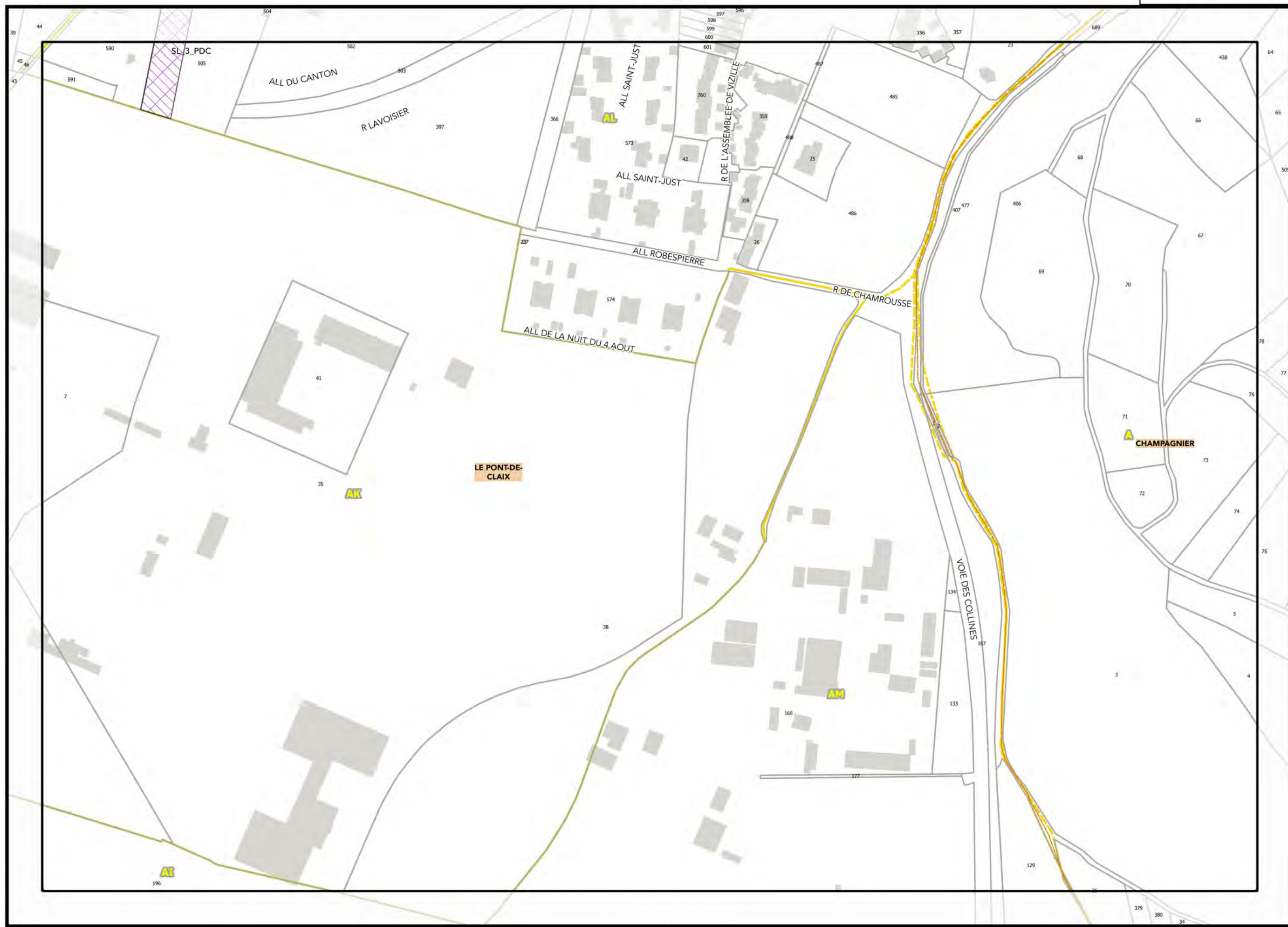




Légende: se référer aux premières pages de l'atlas

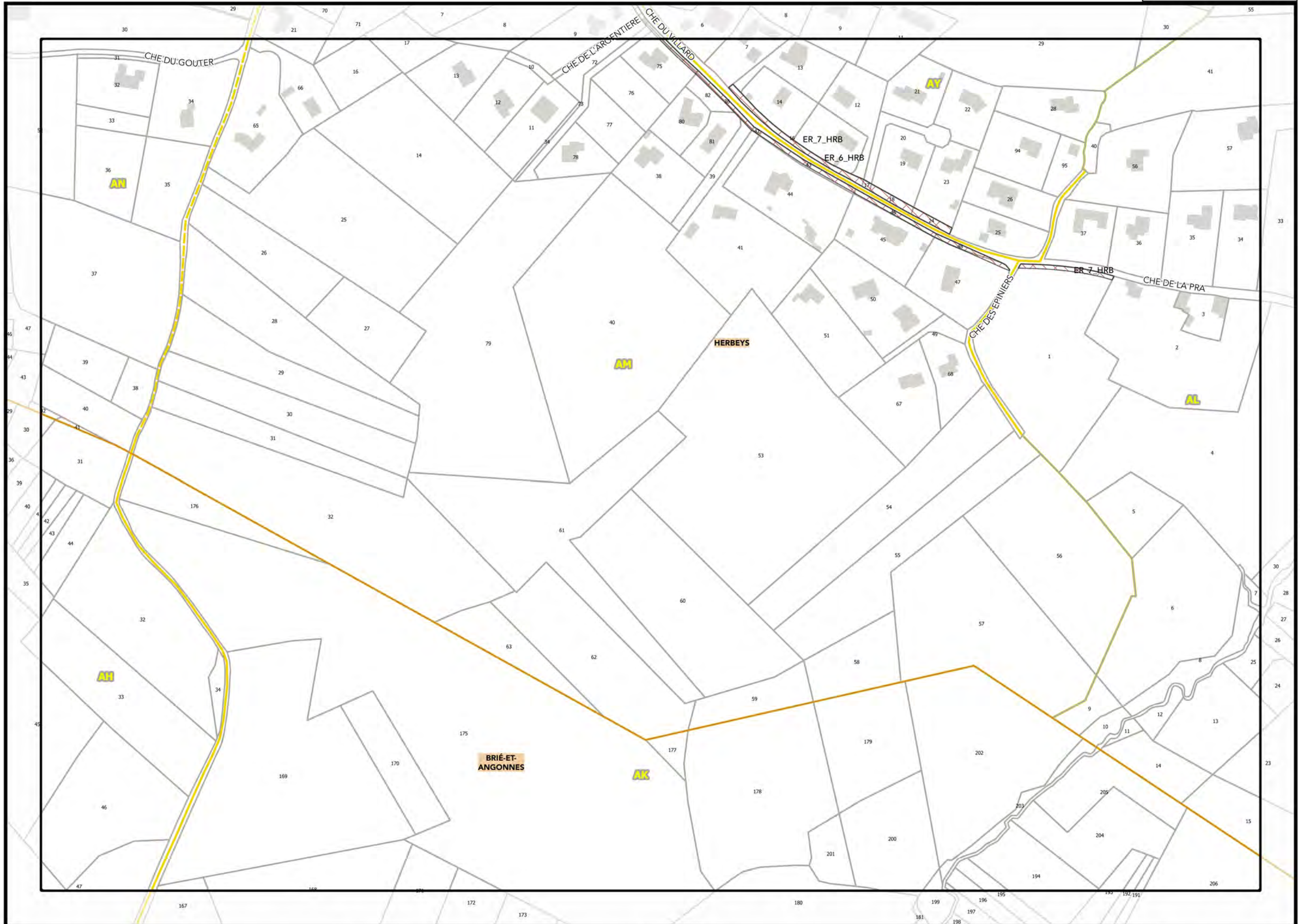
Sources :
@ DGFIP Cadastre 2022
@ DREAL Auvergne Rhône-Alpes

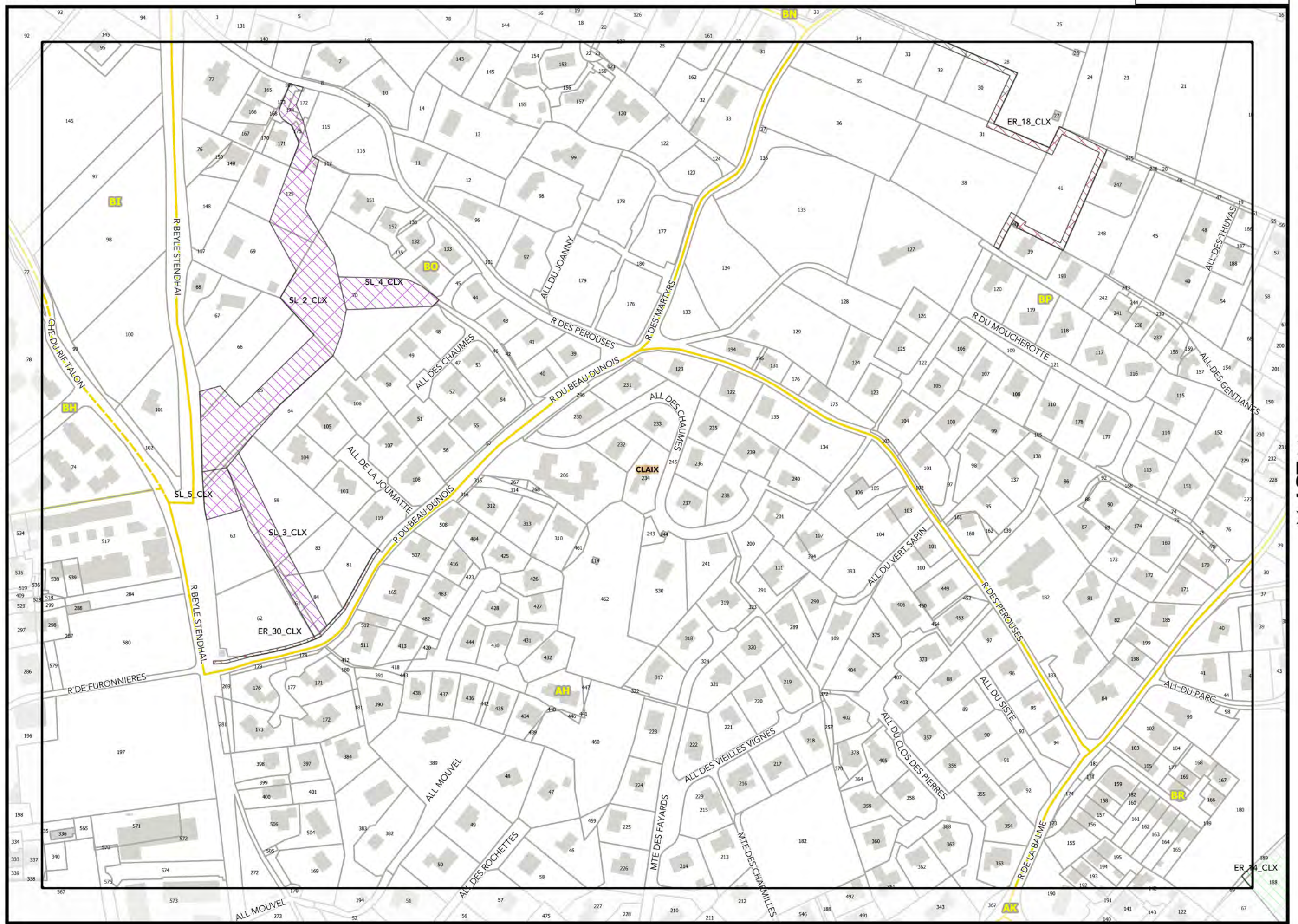




Légende: se référer aux premières pages de l'atlas

Sources :
@ DGFIP Cadastre 2022
@ DREAL Auvergne Rhône-Alpes






▲J37▲

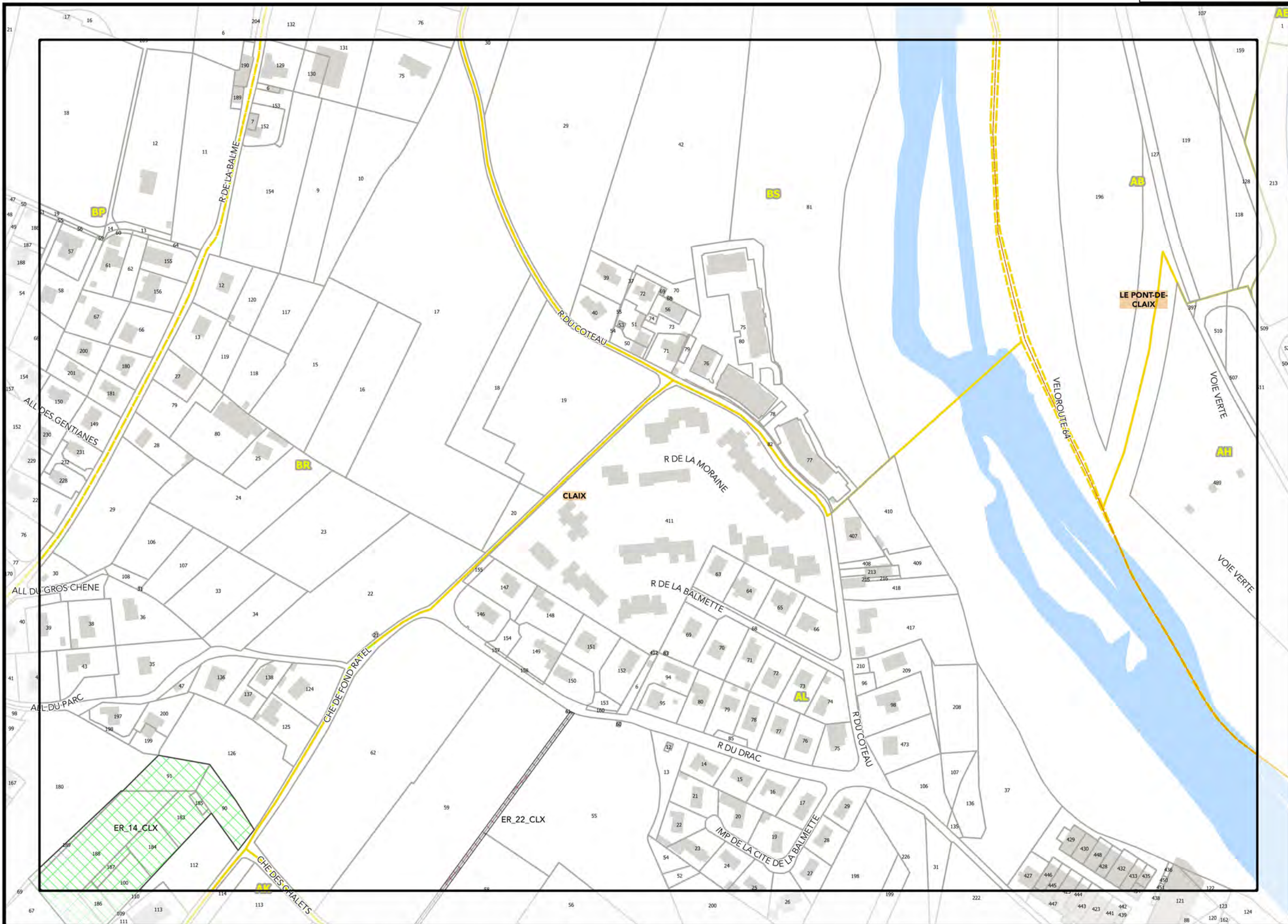
▼L37▼

J_ATLAS DES EMPLACEMENTS RÉSERVÉS - TOME 2

Légende: se référer aux premières pages de l'atlas


Sources :
@ DGFIP Cadastre 2022
@ DREAL Auvergne Rhône-Alpes

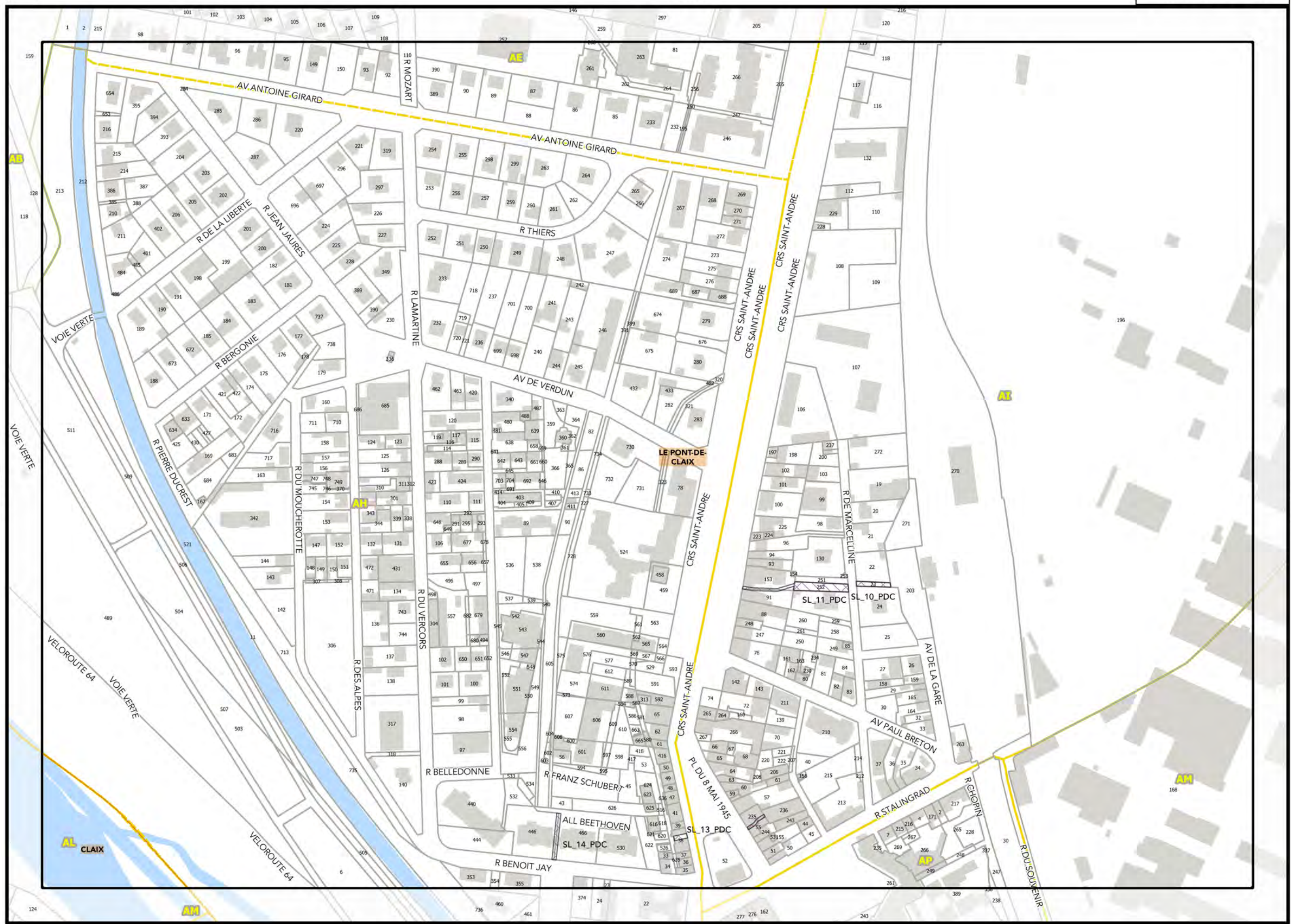




Légende: se référer aux premières pages de l'atlas

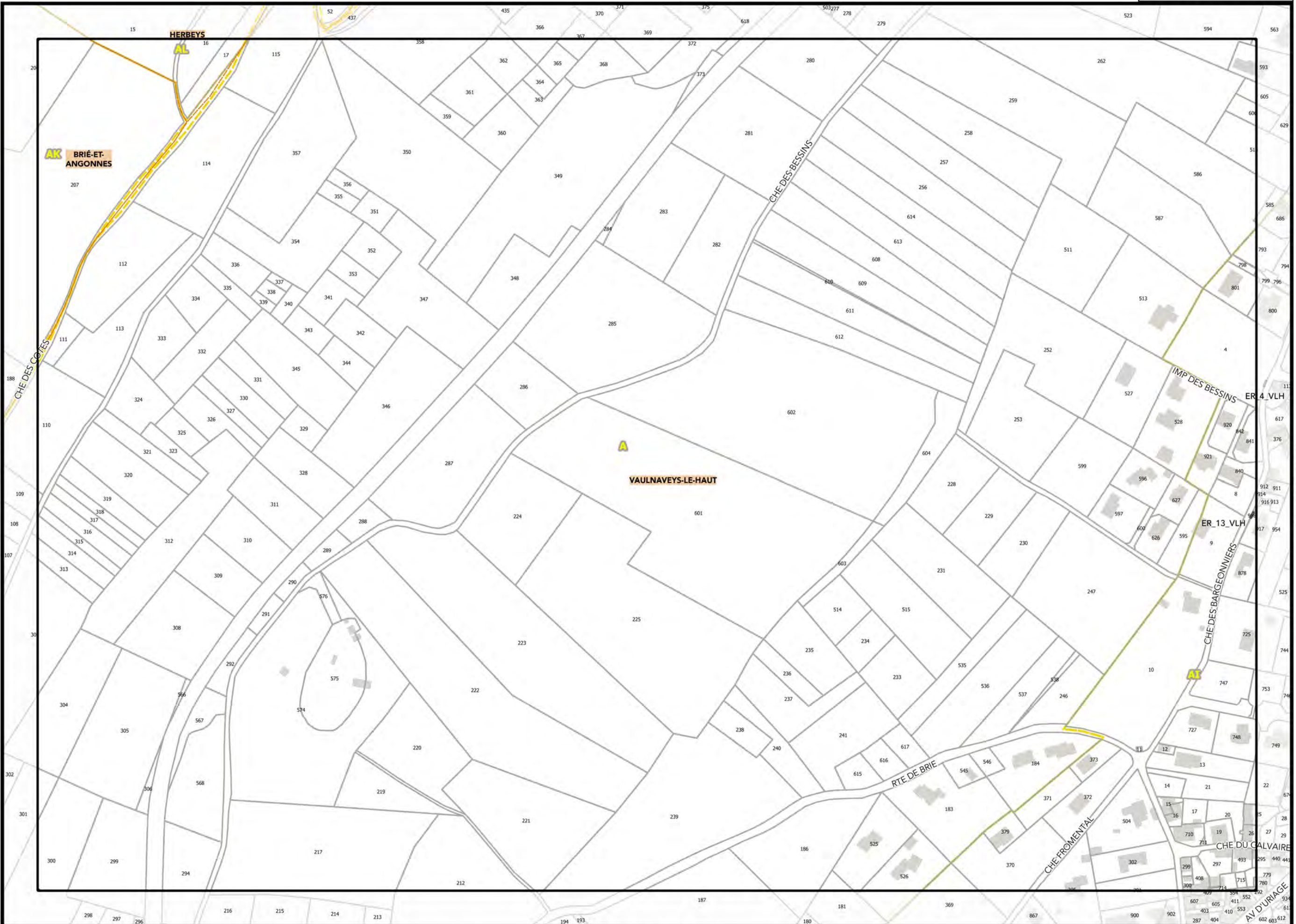
Sources :
© DGFIP Cadastre 2022
© DREAL Auvergne Rhône-Alpes





M37

M37




V37

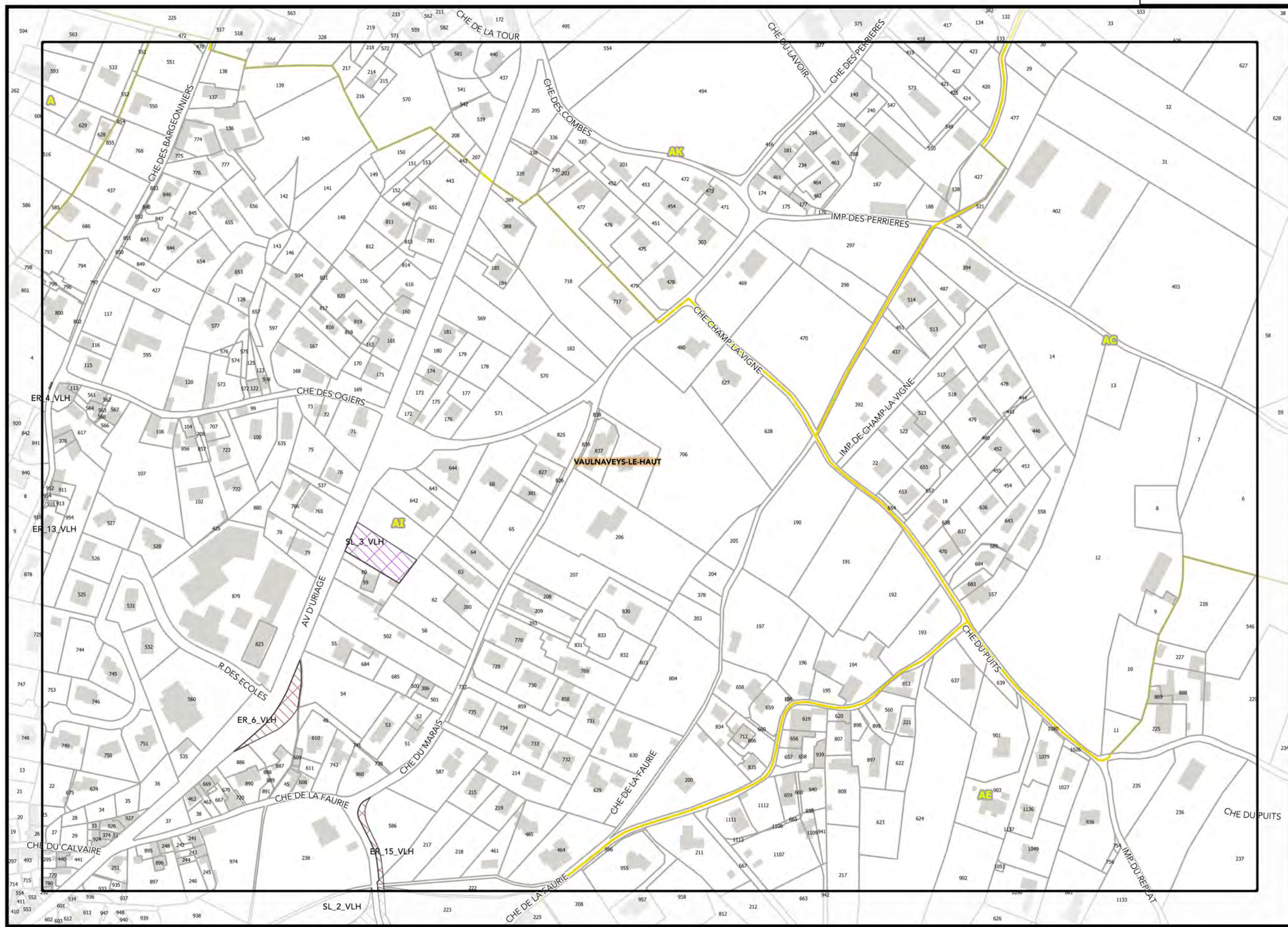
V37

J_ATLAS DES EMPLACEMENTS RÉSERVÉS - TOME 2

Légende: se référer aux premières pages de l'atlas

Sources :
@ DGFIP Cadastre 2022
@ DREAL Auvergne Rhône-Alpes






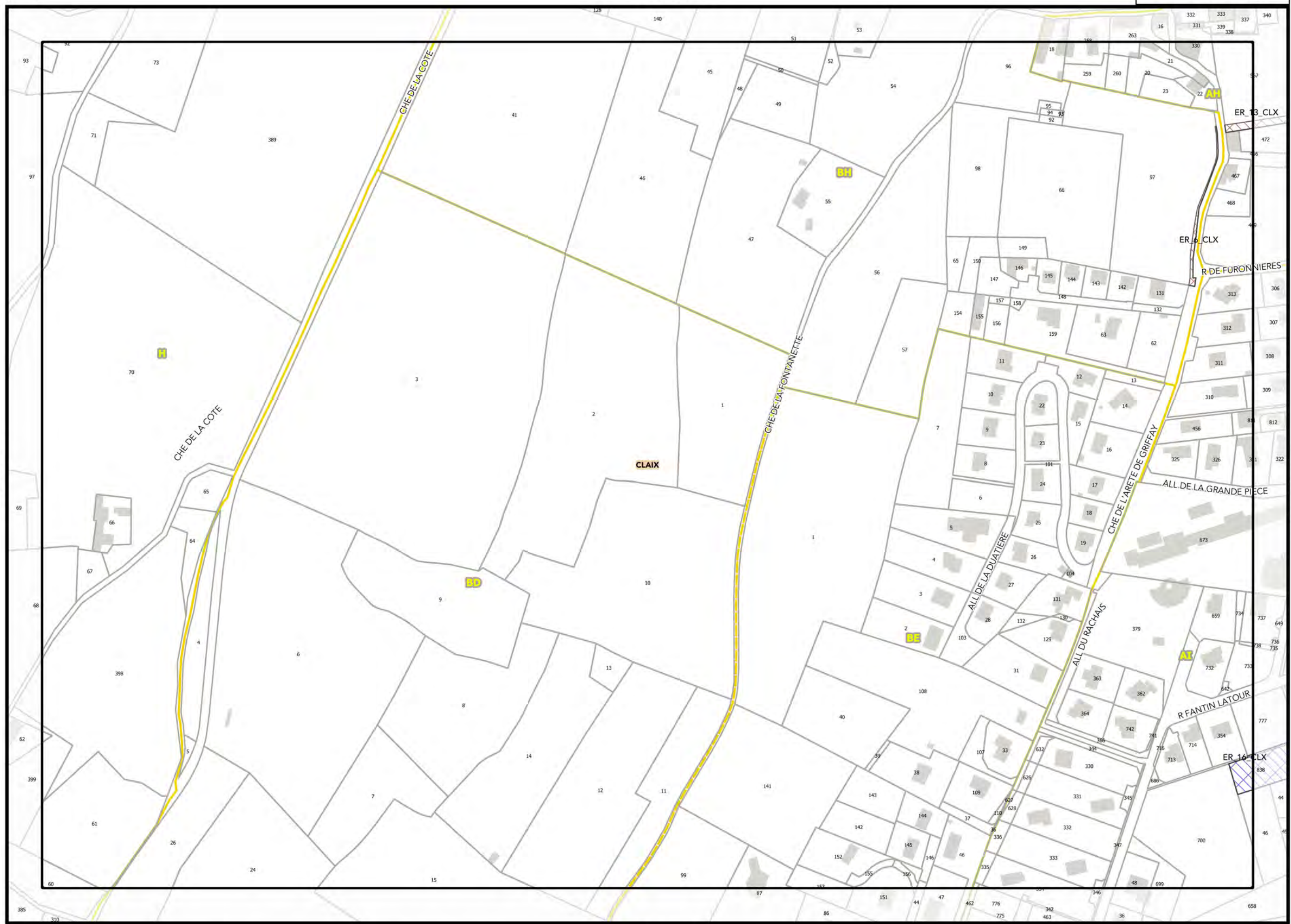
▲W37▲

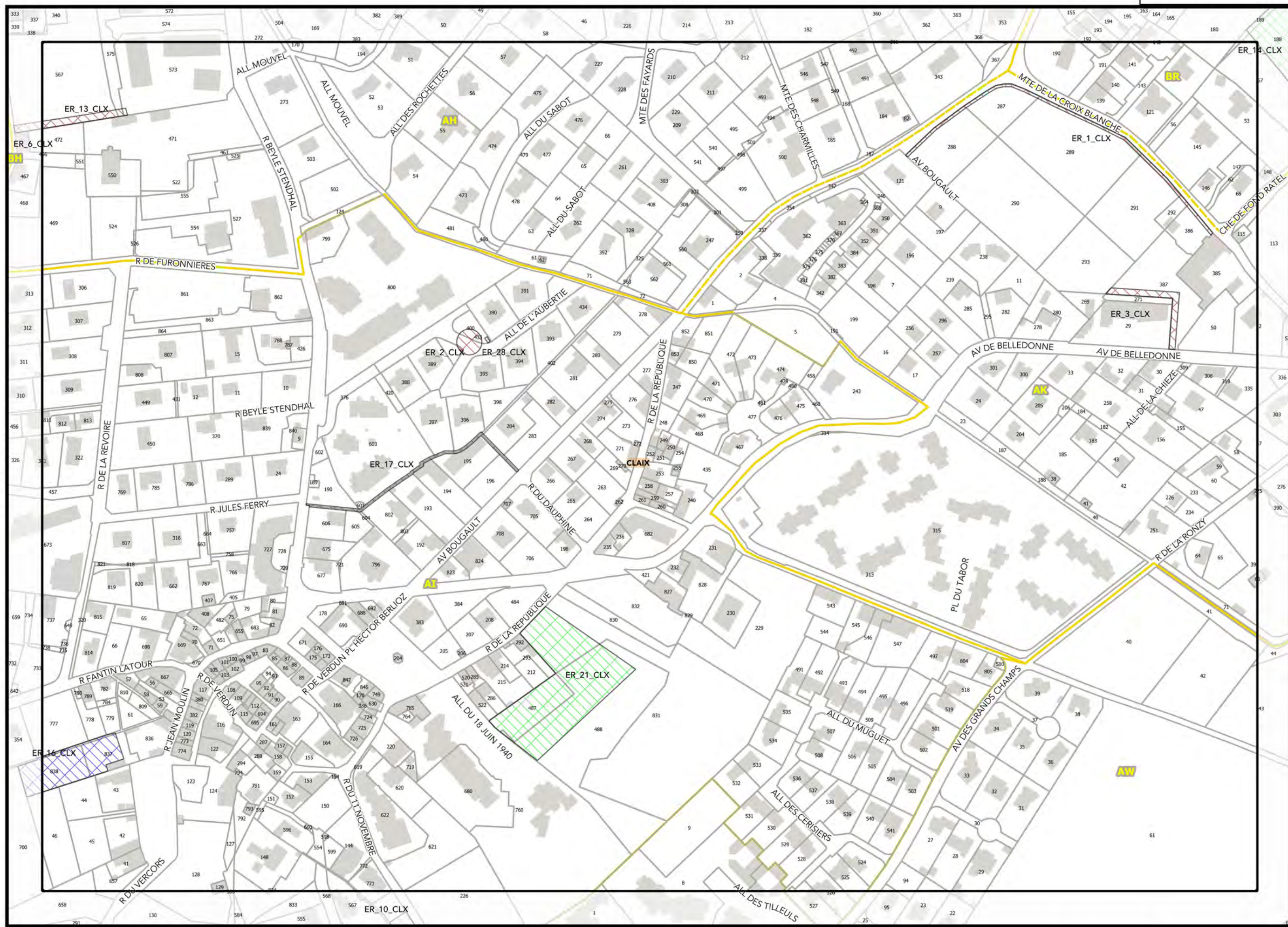
▼Y37▼

Légende: se référer aux premières pages de l'atlas

Sources :
@ DGFIP Cadastre 2022
@ DREAL Auvergne Rhône-Alpes

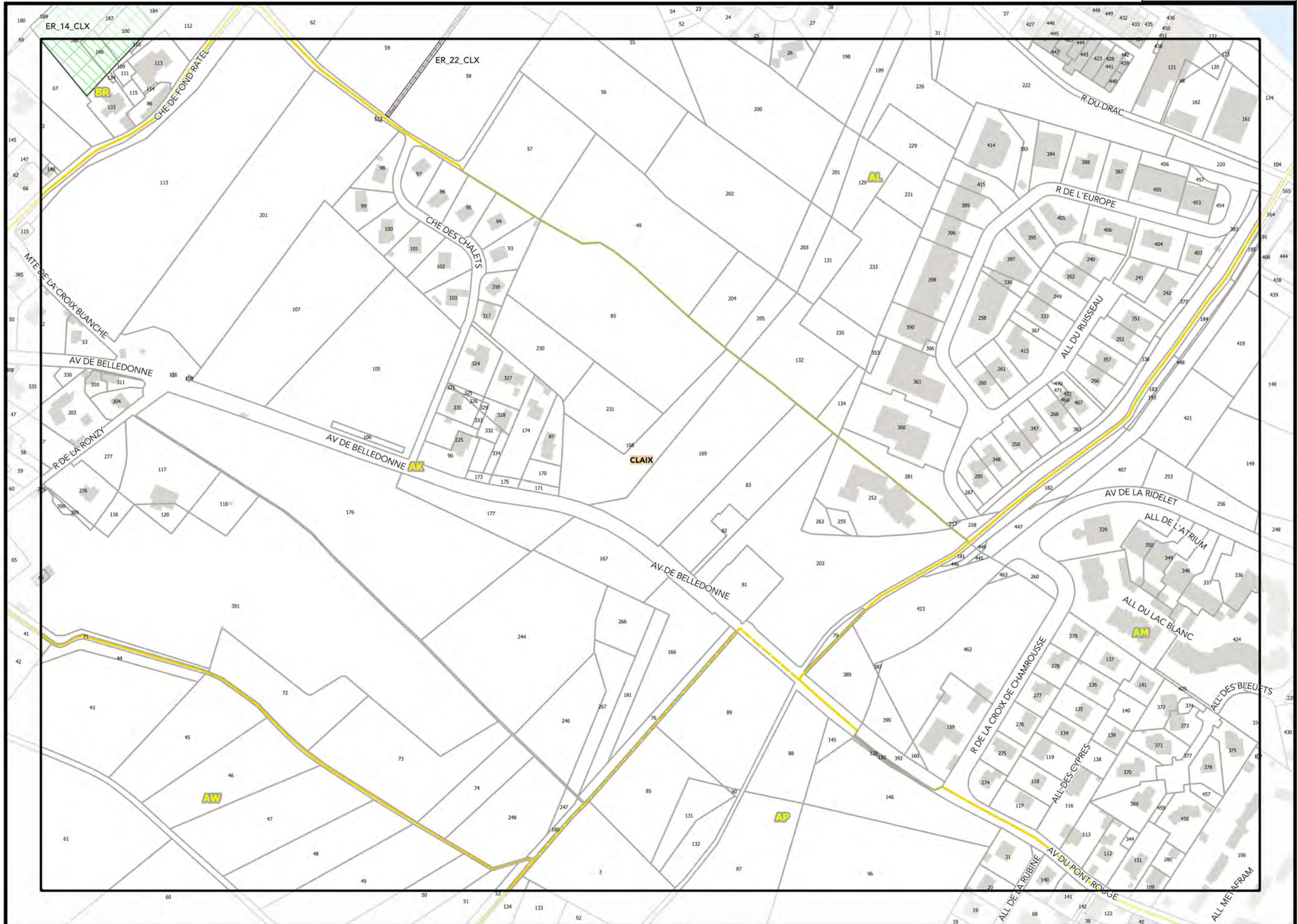






▲J38▲

▼B37▼



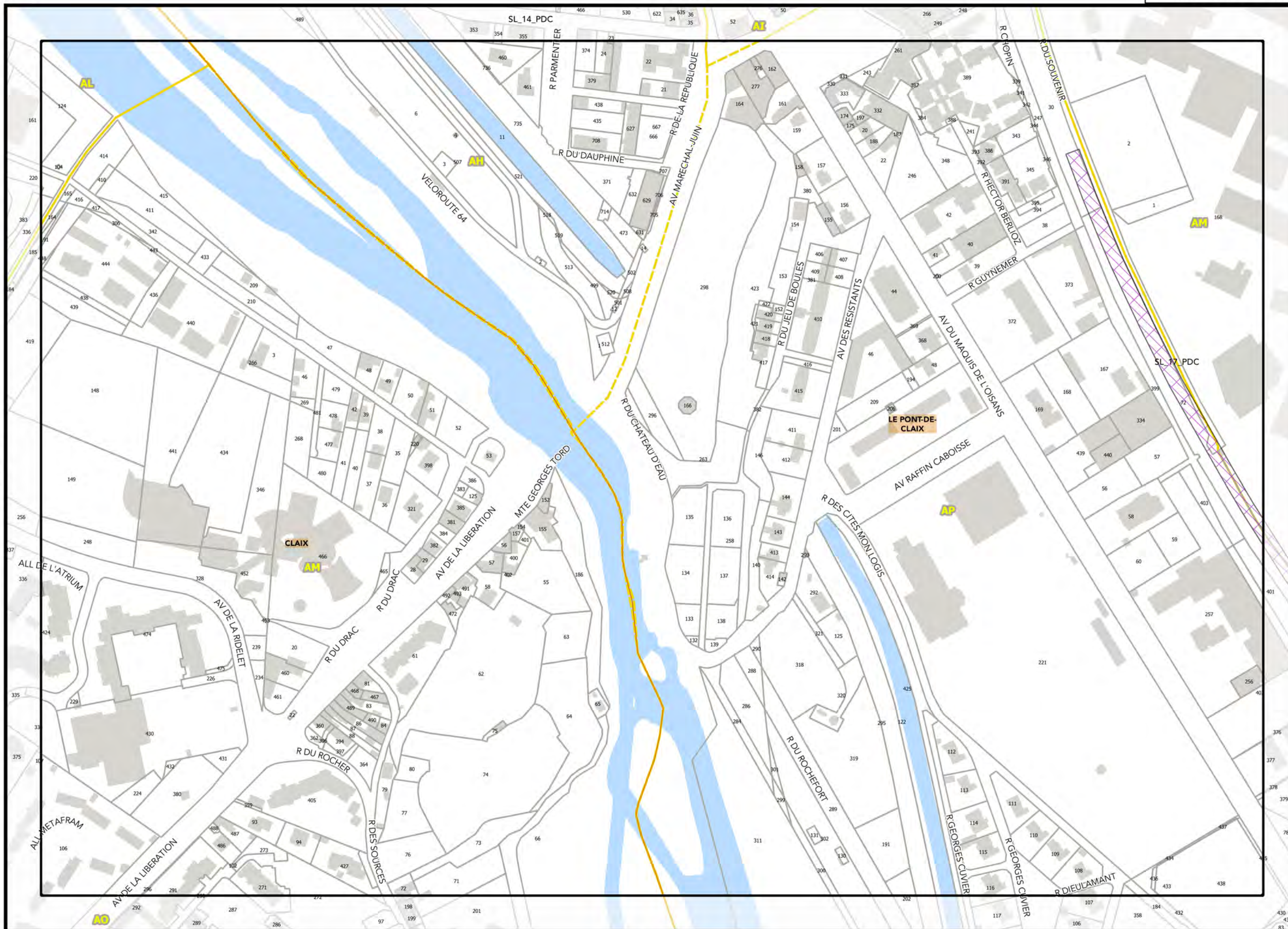
▲ K38 ▲

▼ M38 ▼

J_ATLAS DES EMPLACEMENTS RÉSERVÉS - TOME 2

Légende: se référer aux premières pages de l'atlas

Sources :
@ DGFIP Cadastre 2022
@ DREAL Auvergne Rhône-Alpes



▲L38▲

▼N38▼

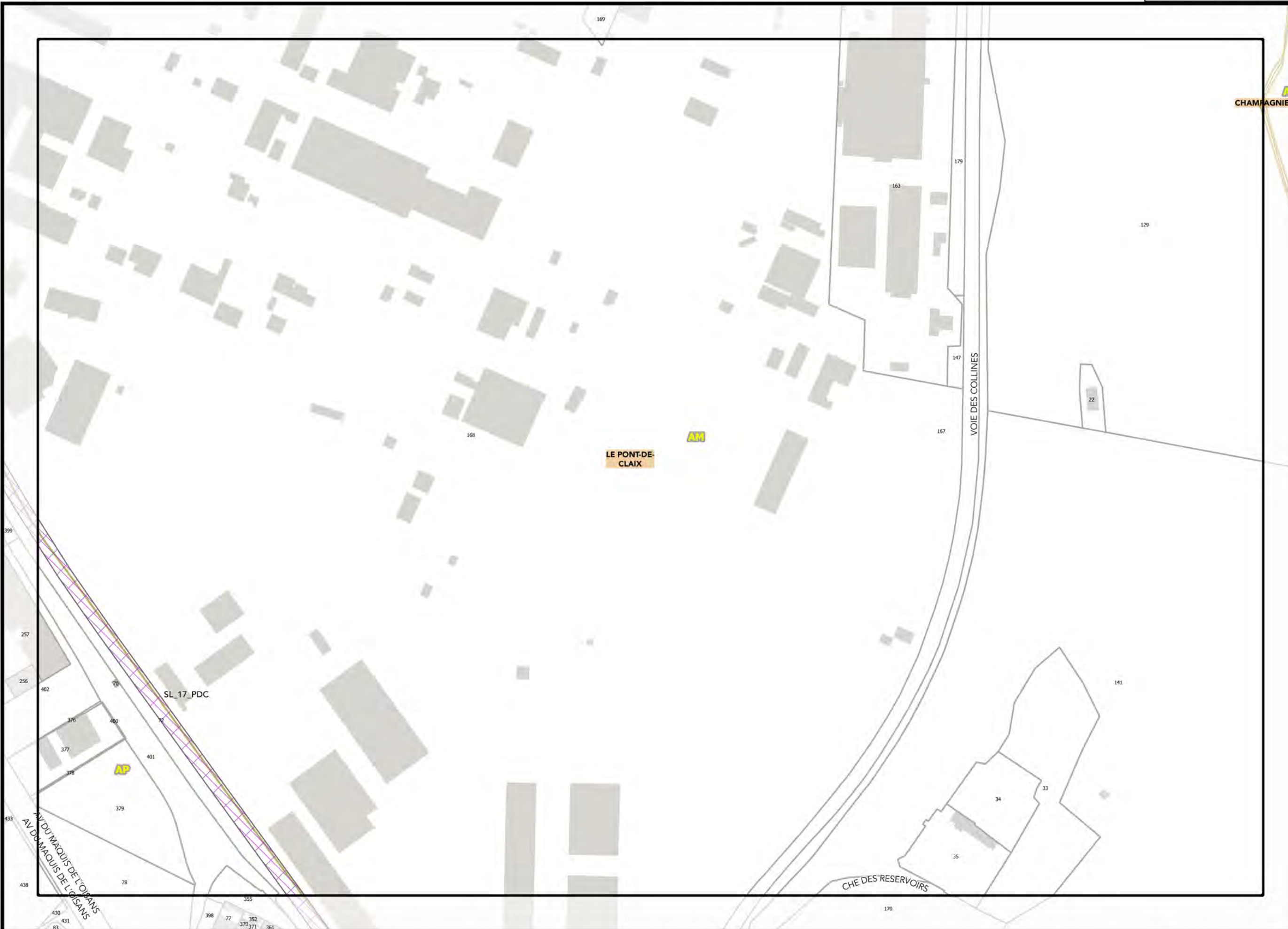


▲N37▲

Planche n° N38



Document approuvé le 20/12/2019
Modification n°2 du 05/07/2024



▲M38▲


▼O38▼

J_ATLAS DES EMPLACEMENTS RÉSERVÉS - TOME 2

Légende: se référer aux premières pages de l'atlas

Sources :
@ DGFIP Cadastre 2022
@ DREAL Auvergne Rhône-Alpes

▼N39▼






▲O38▲

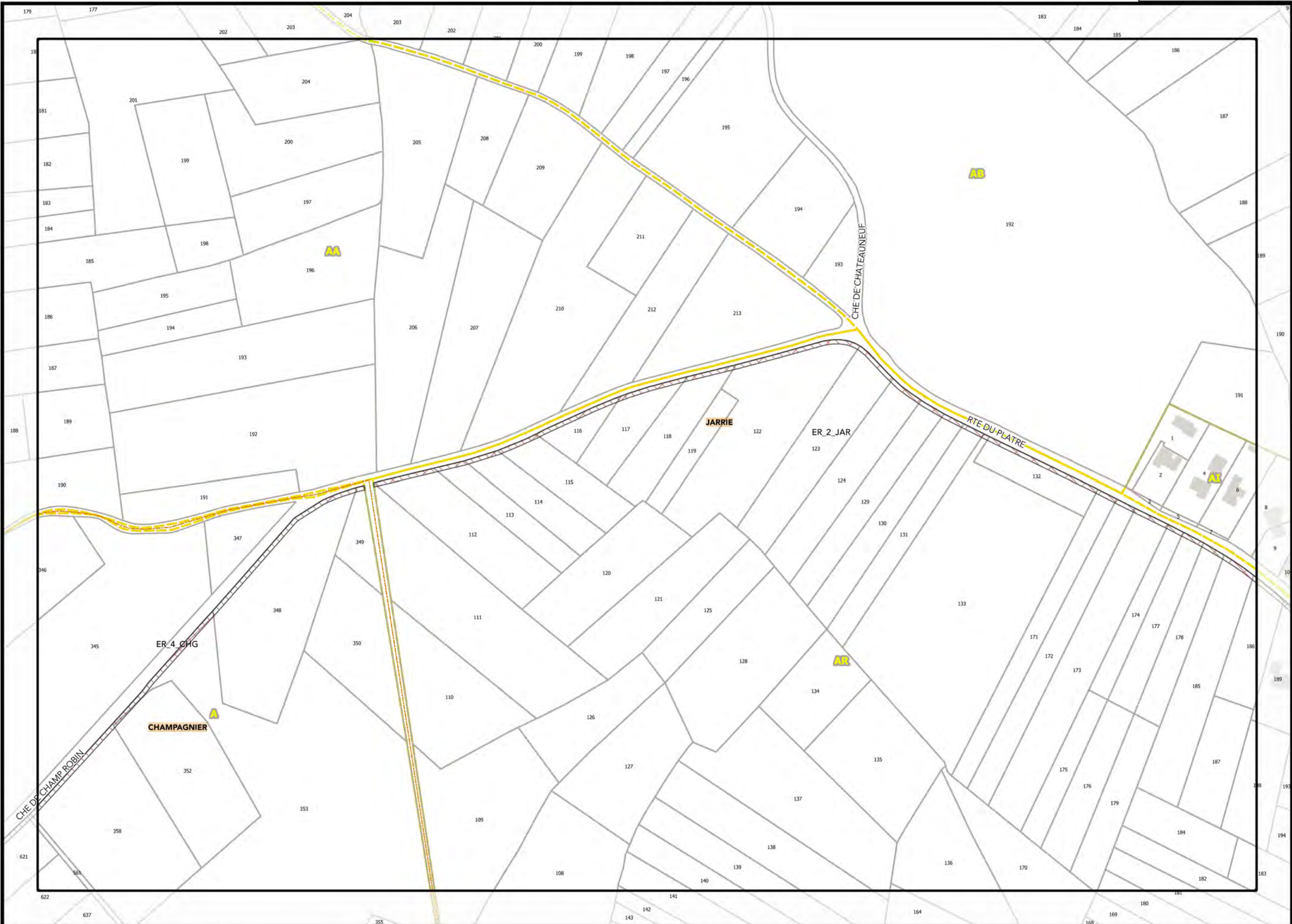
▼O38▼

J_ATLAS DES EMPLACEMENTS RÉSERVÉS - TOME 2

Légende: se référer aux premières pages de l'atlas

Sources :
@ DGFIP Cadastre 2022
@ DREAL Auvergne Rhône-Alpes





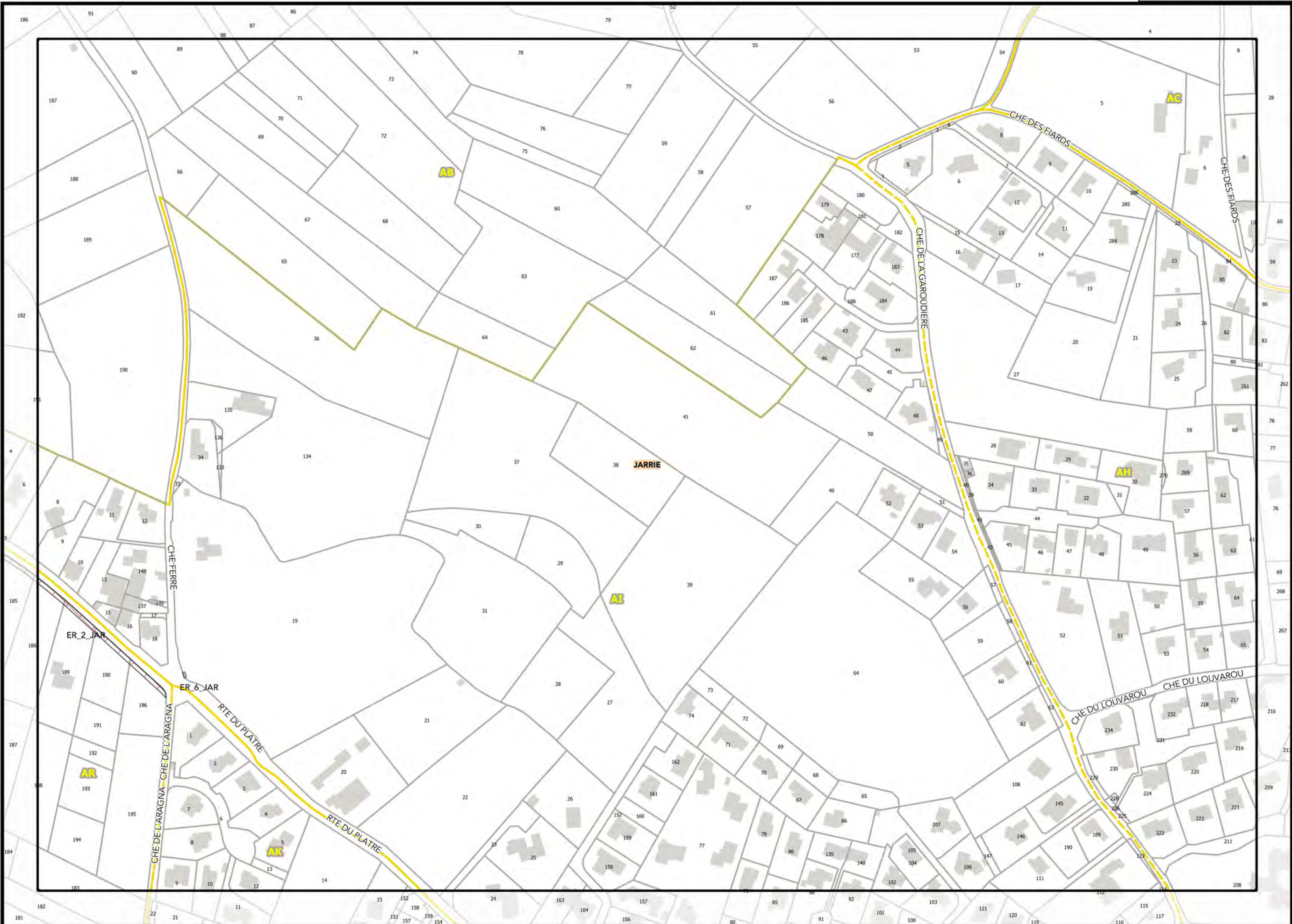
▲P38▲

▲R38▲

J_ATLAS DES EMPLACEMENTS RÉSERVÉS - TOME 2

Légende: se référer aux premières pages de l'atlas

Sources :
@ DGFIP Cadastre 2022
@ DREAL Auvergne Rhône-Alpes



▲Q38▲


▼S38▼

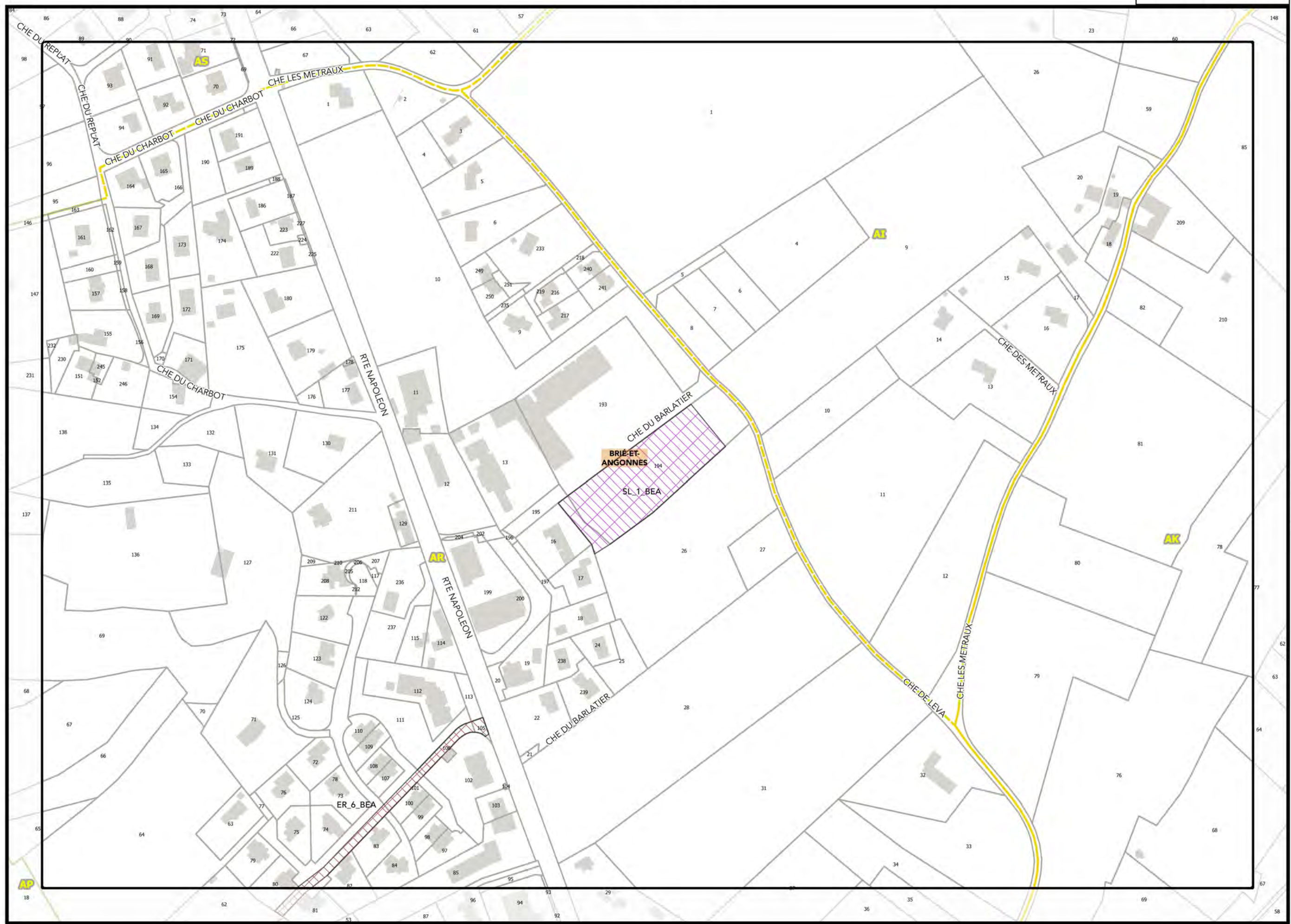
J_ATLAS DES EMPLACEMENTS RÉSERVÉS - TOME 2

Légende: se référer aux premières pages de l'atlas

Sources :
@ DGFIP Cadastre 2022
@ DREAL Auvergne Rhône-Alpes


▼R39▼

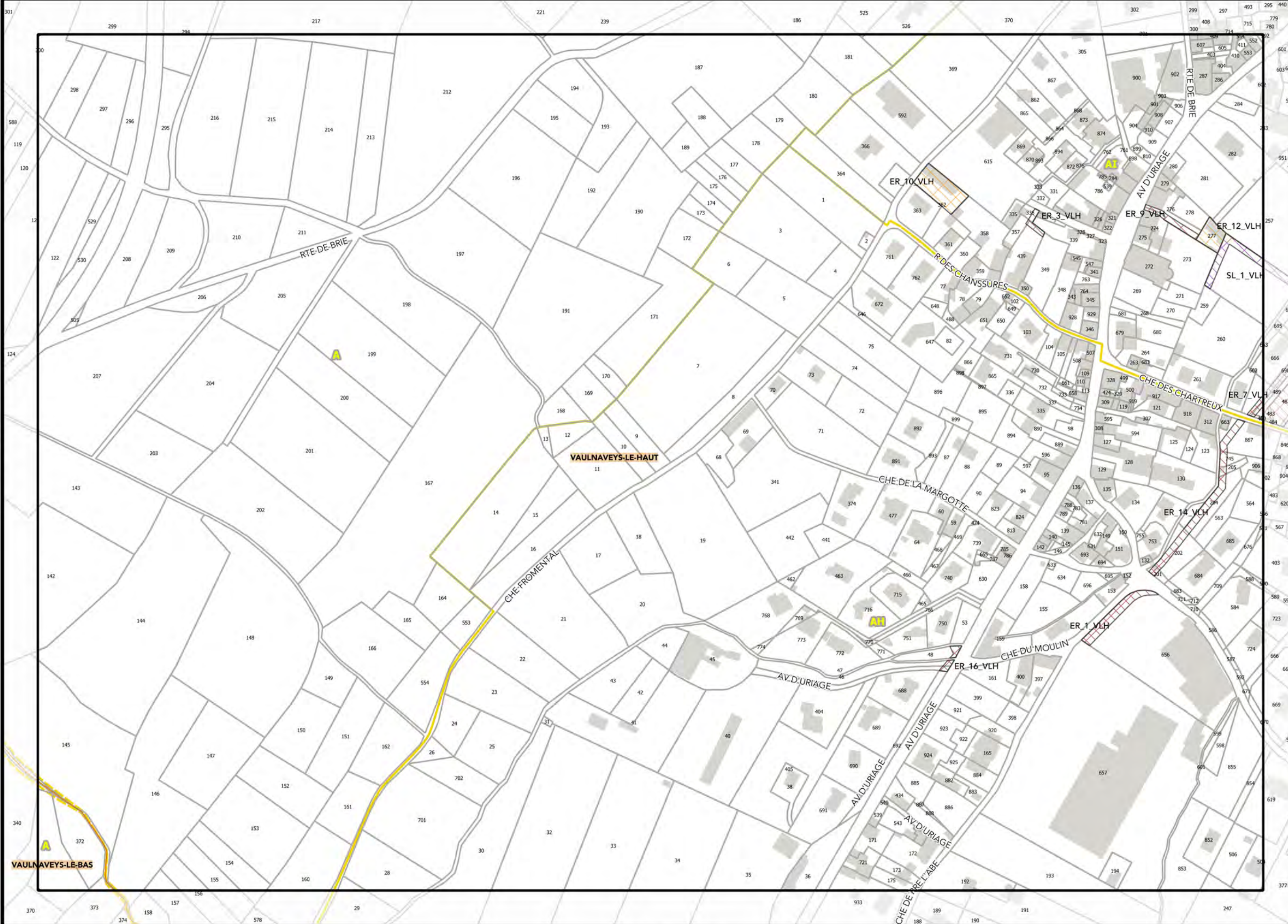




Légende: se référer aux premières pages de l'atlas


Sources :
@ DGFIP Cadastre 2022
@ DREAL Auvergne Rhône-Alpes

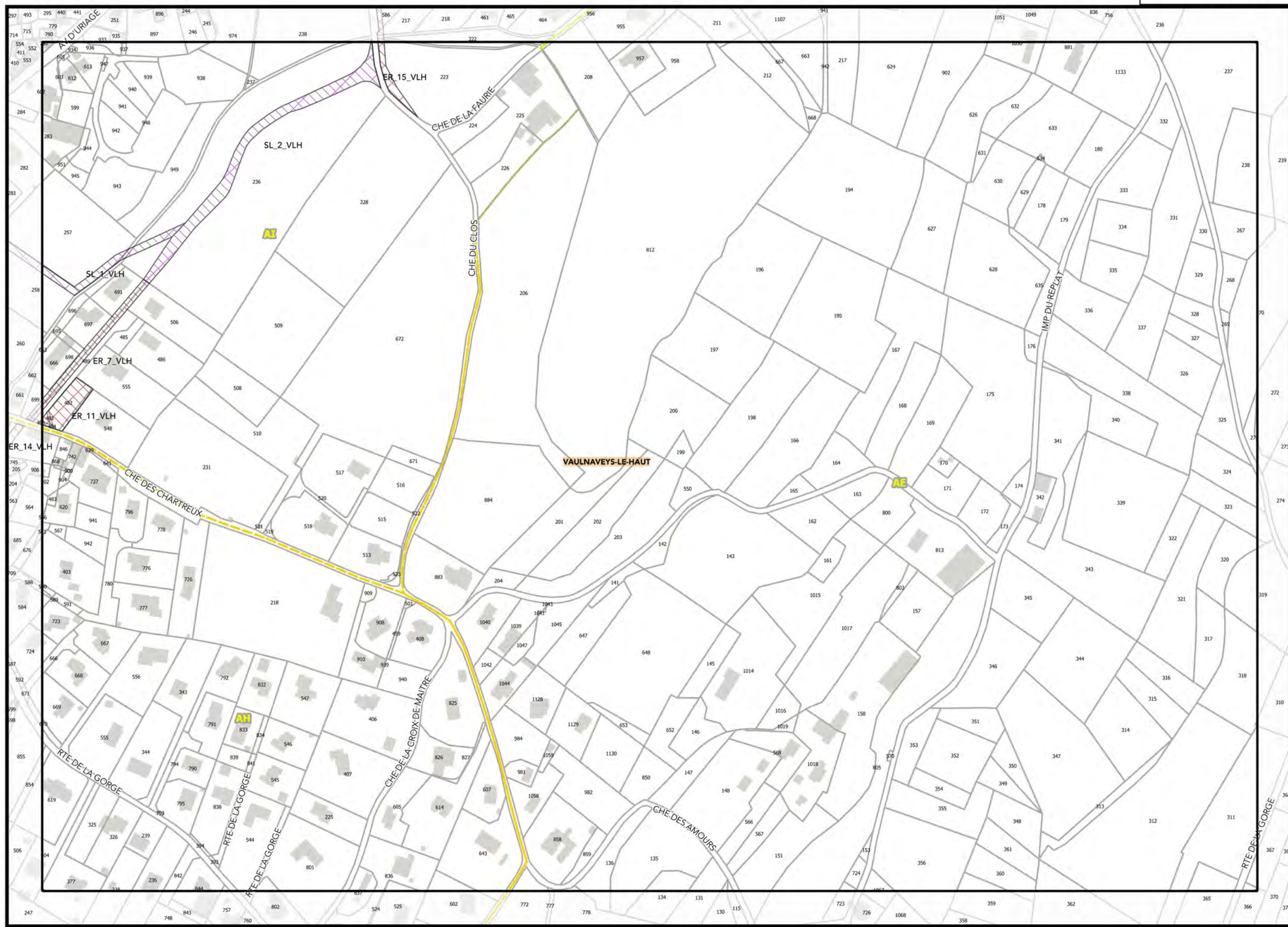




Légende: se référer aux premières pages de l'atlas

Sources :
@ DGFIP Cadastre 2022
@ DREAL Auvergne Rhône-Alpes






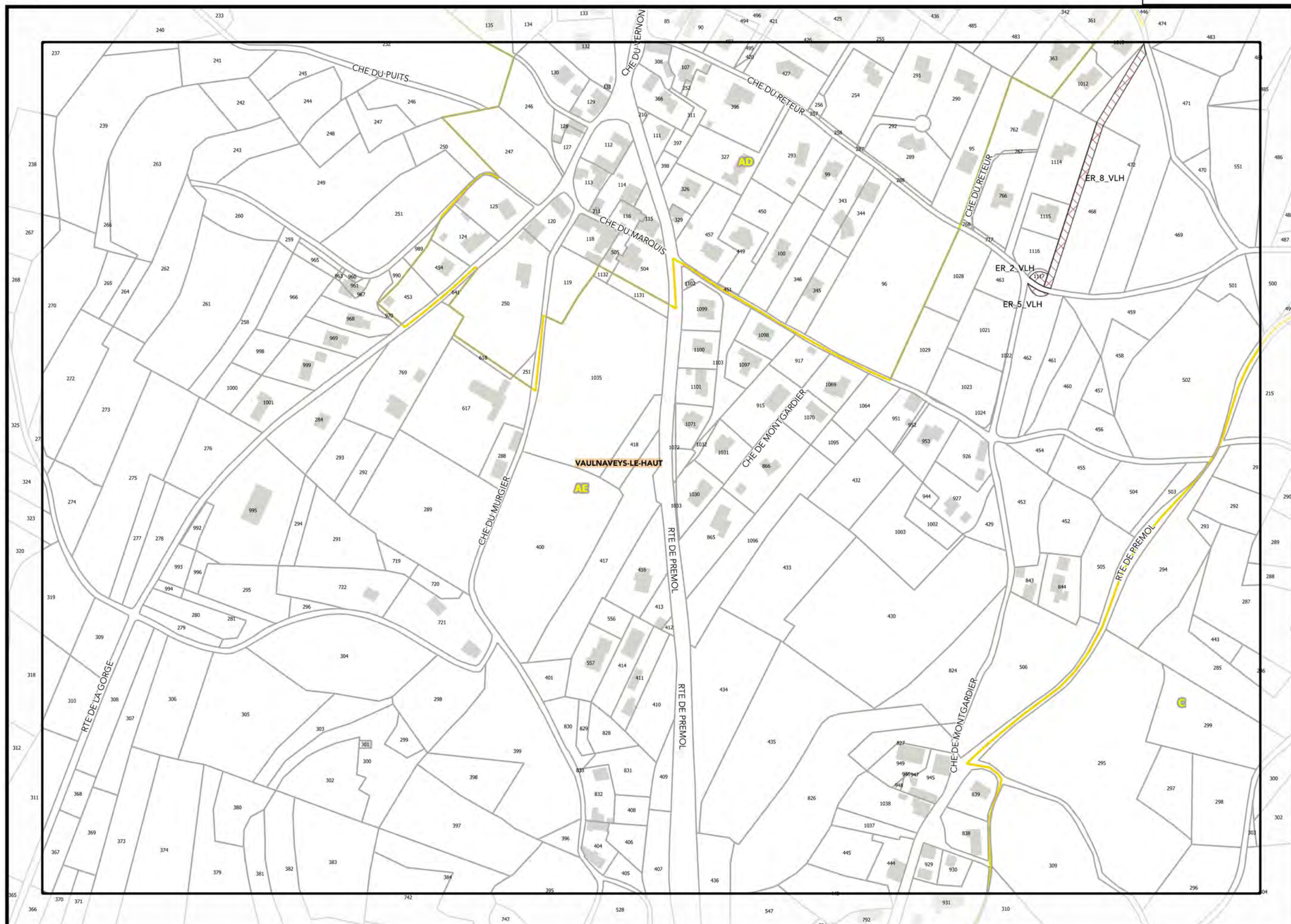
▲W38▲

▼Y83▼

Légende: se référer aux premières pages de l'atlas

Sources :
@ DGFiP Cadastre 2022
@ DREAL Auvergne Rhône-Alpes






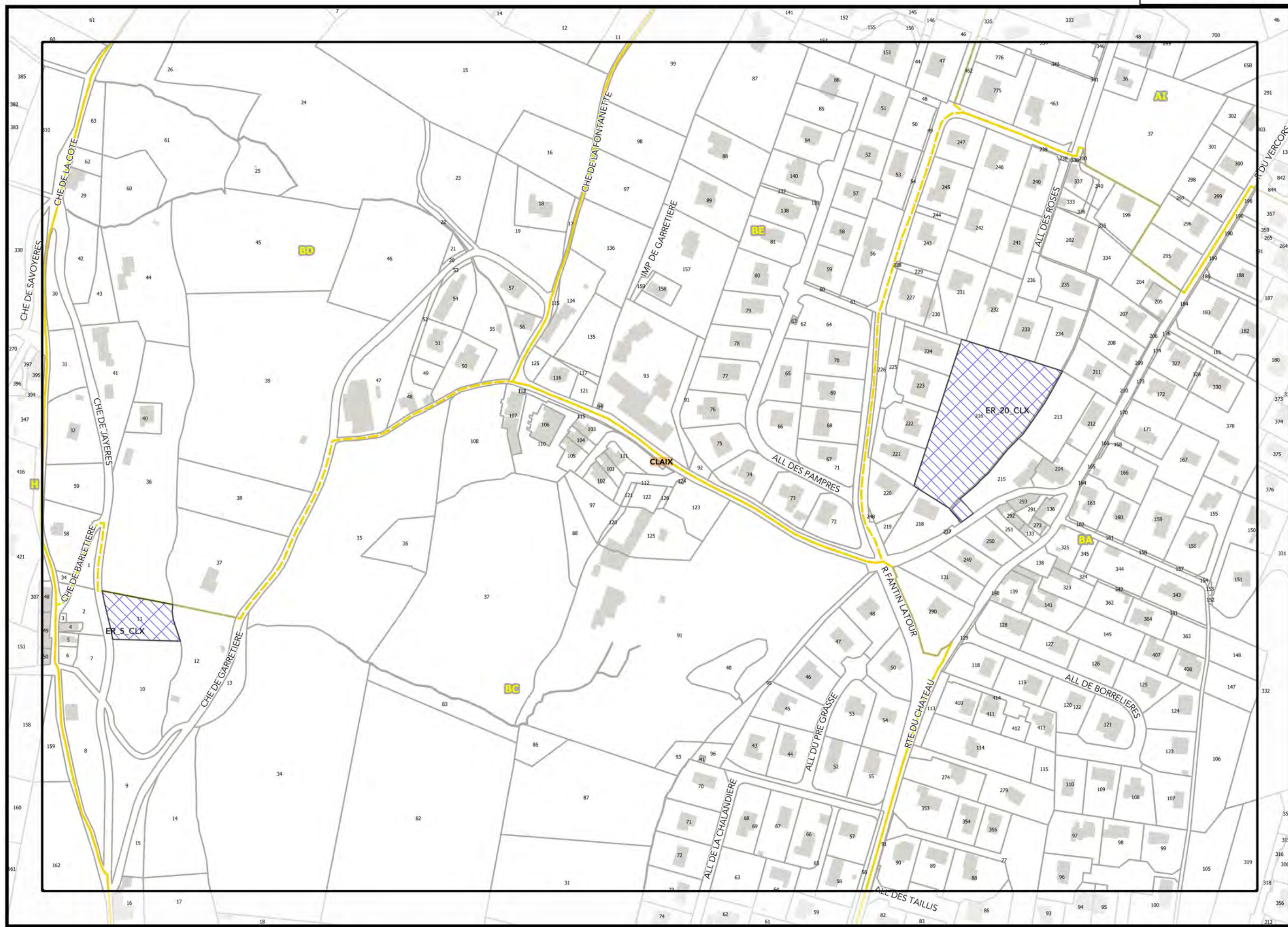
X38

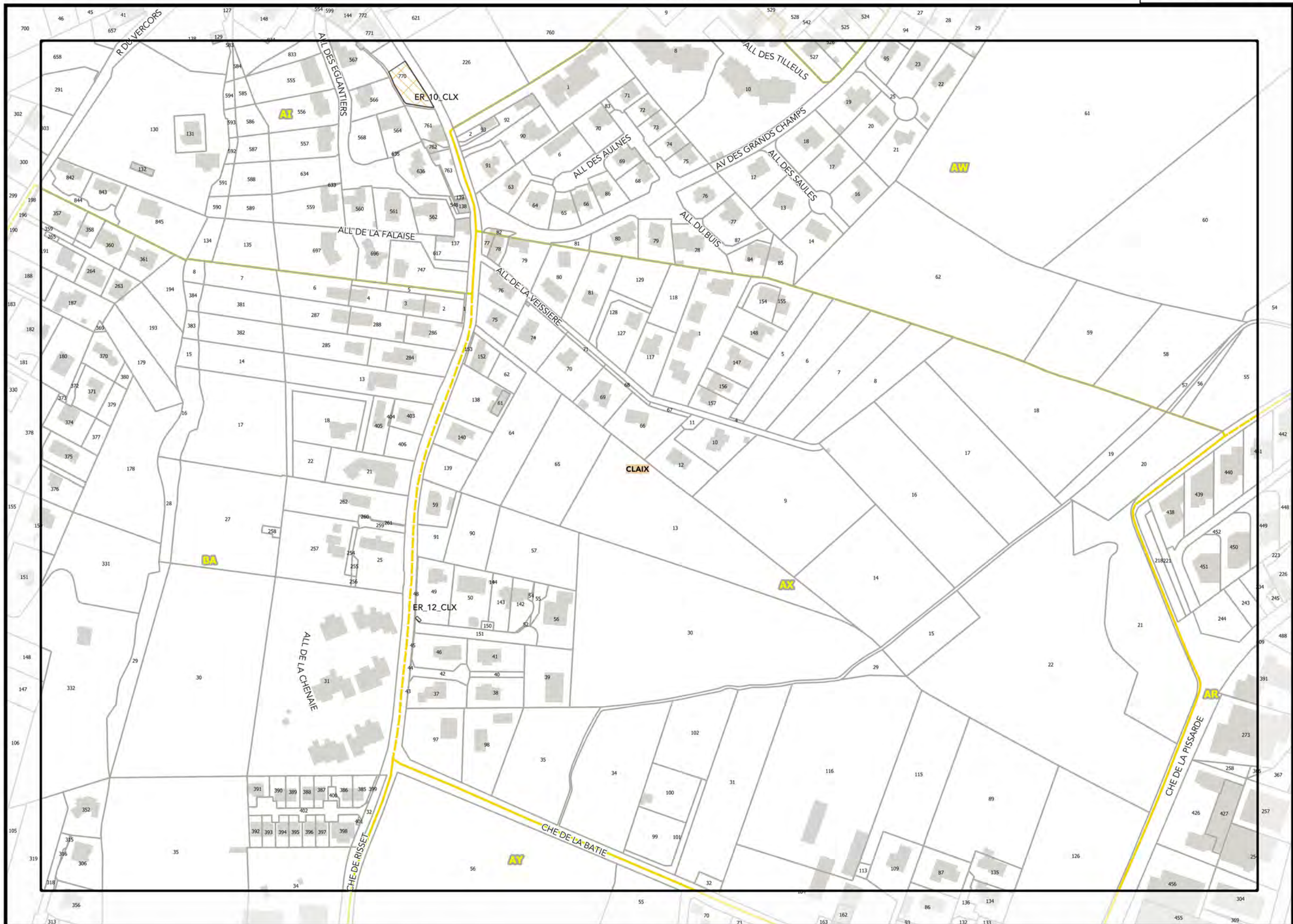
Y38

Légende: se référer aux premières pages de l'atlas

Sources :
@ DGFIP Cadastre 2022
@ DREAL Auvergne Rhône-Alpes







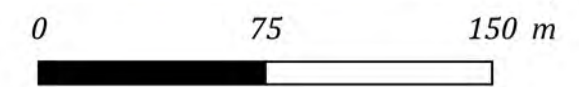
▲J39▲

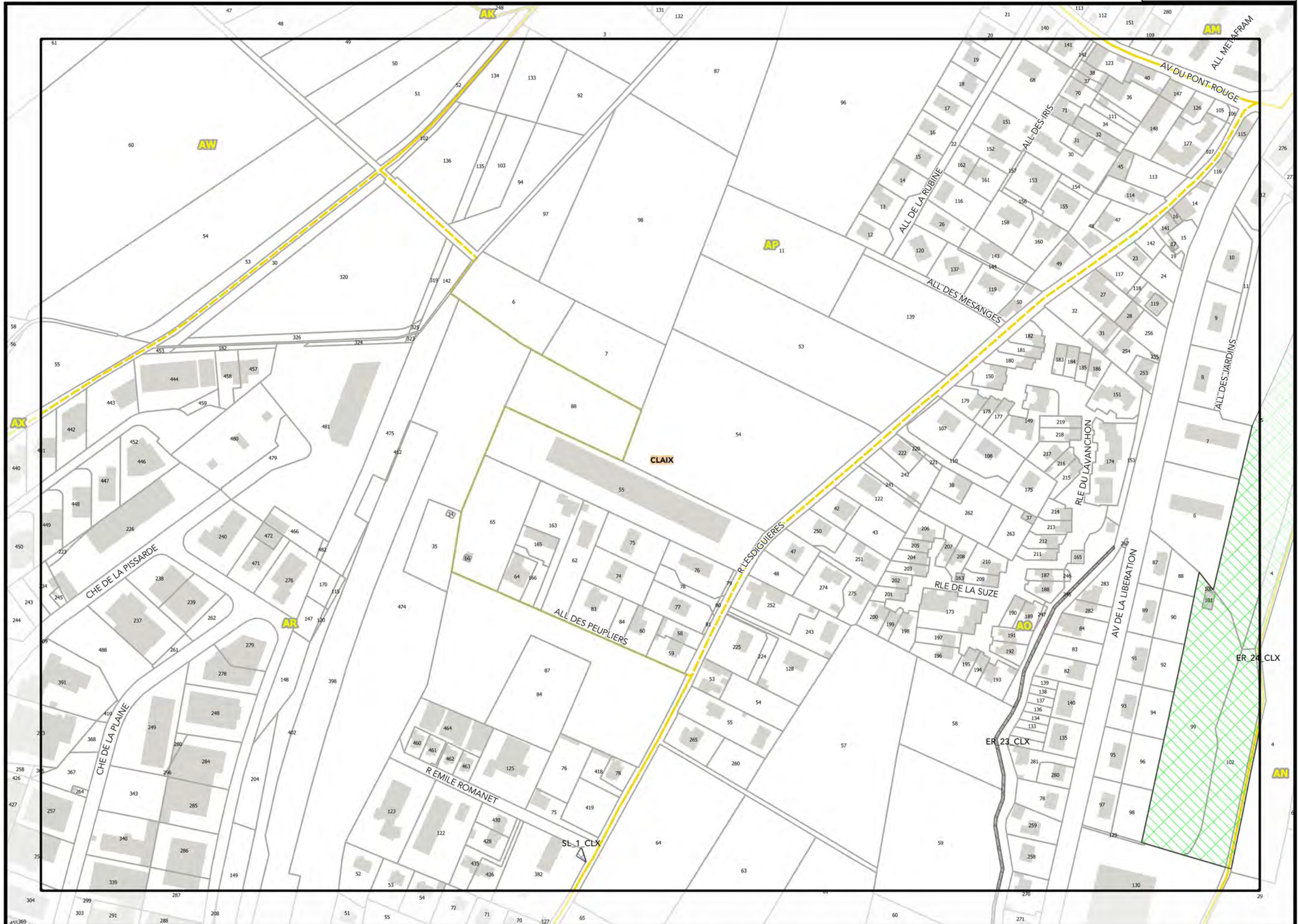
▼637▼

J_ATLAS DES EMPLACEMENTS RÉSERVÉS - TOME 2

Légende: se référer aux premières pages de l'atlas

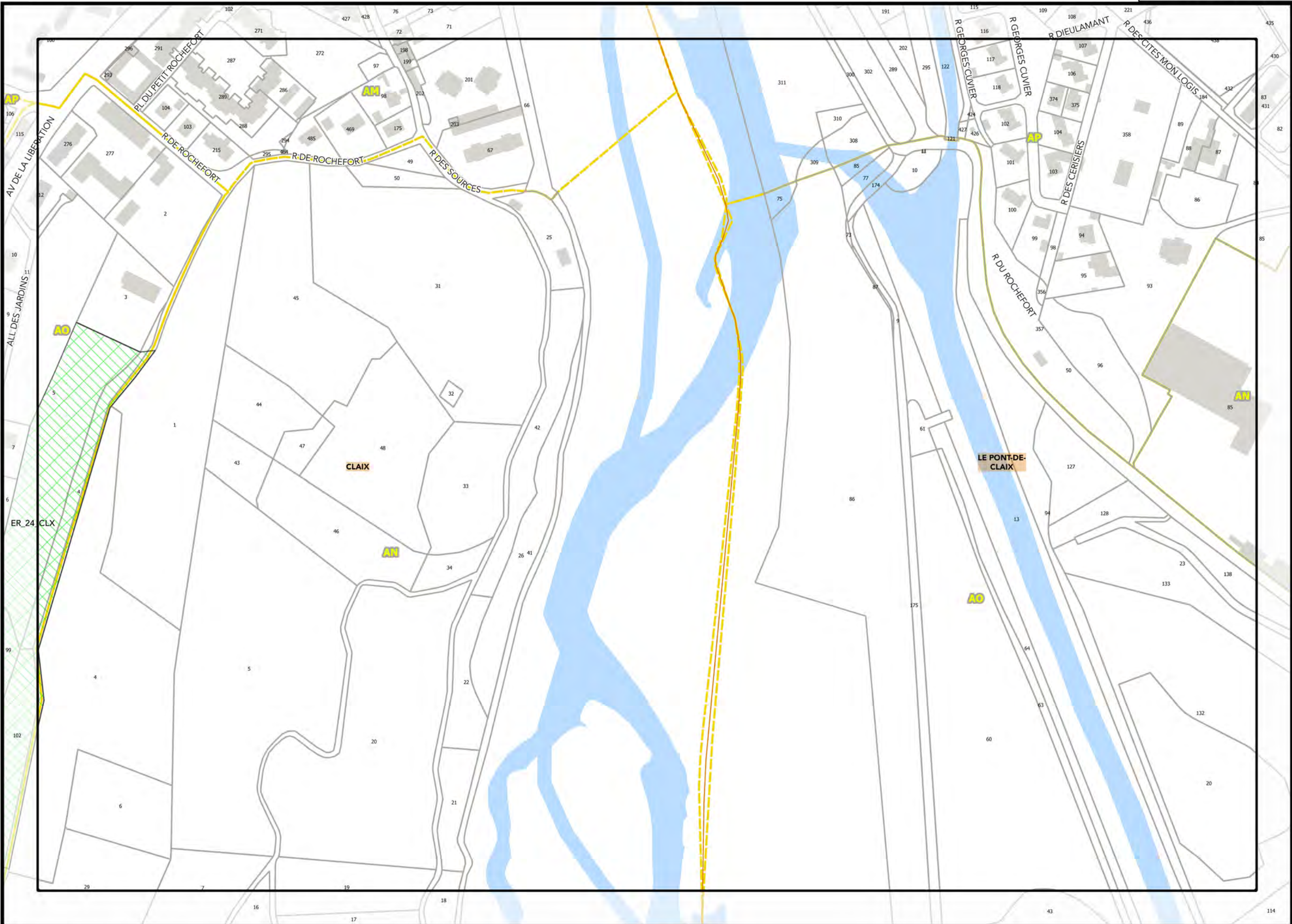
Sources :
@ DGFIP Cadastre 2022
@ DREAL Auvergne Rhône-Alpes





▲ K39 ▲

▼ M39 ▼



▲L39▲

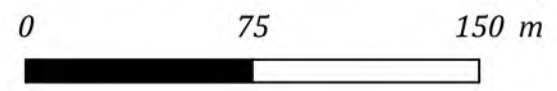
▼N39▼

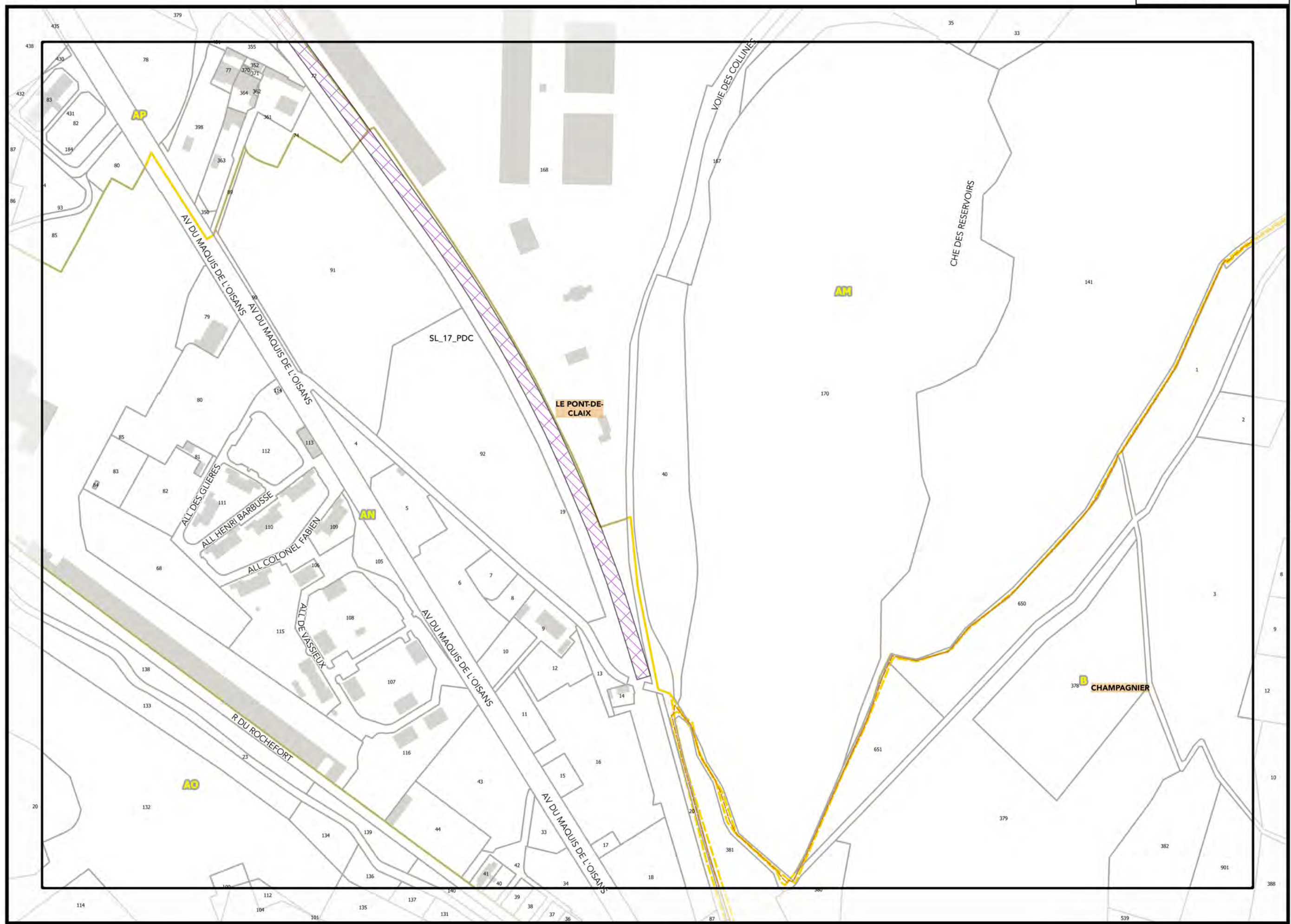
J_ATLAS DES EMPLACEMENTS RÉSERVÉS - TOME 2

Légende: se référer aux premières pages de l'atlas

Sources :
@ DGFIP Cadastre 2022
@ DREAL Auvergne Rhône-Alpes

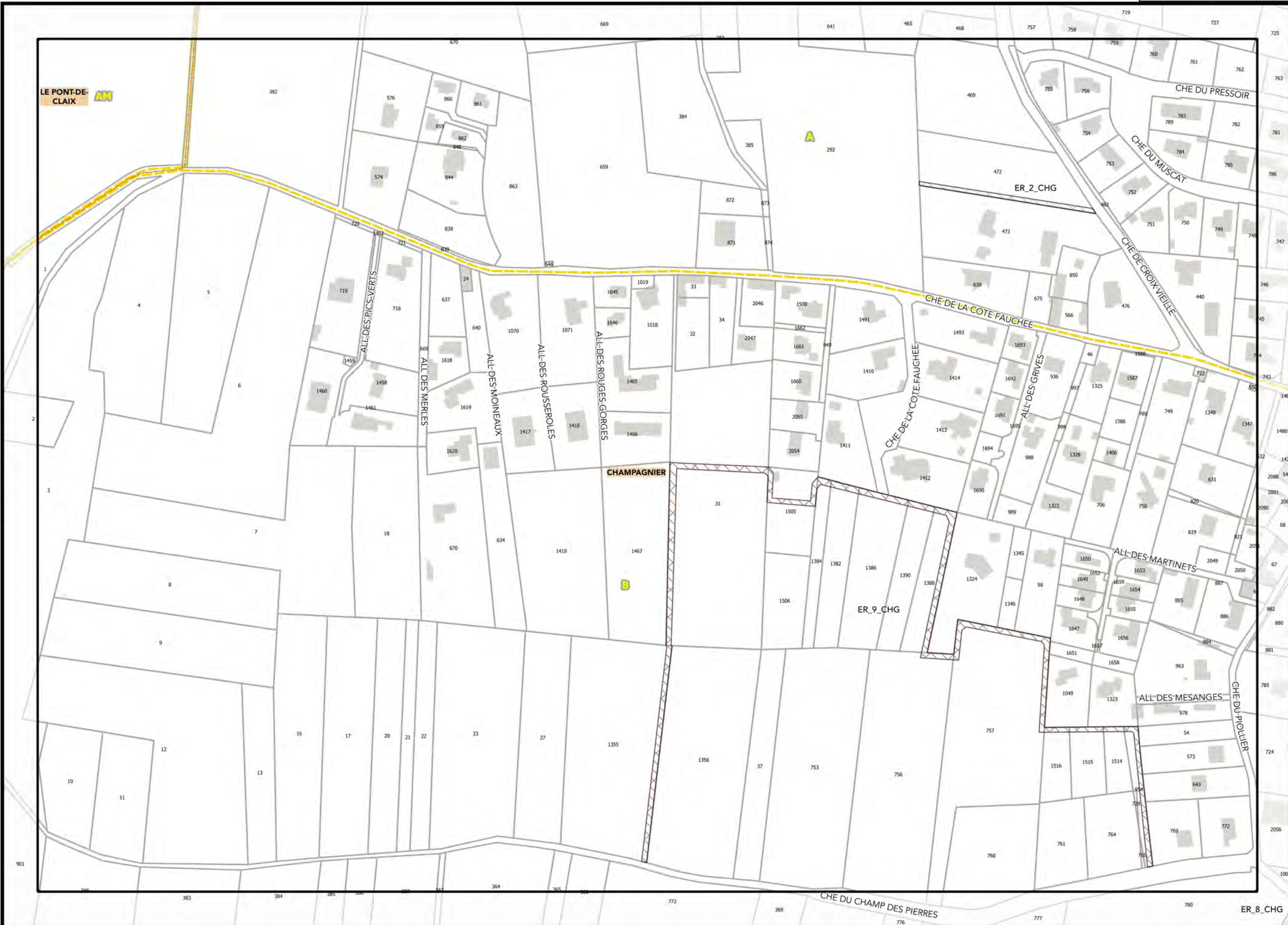
▼M40▼





Légende: se référer aux premières pages de l'atlas

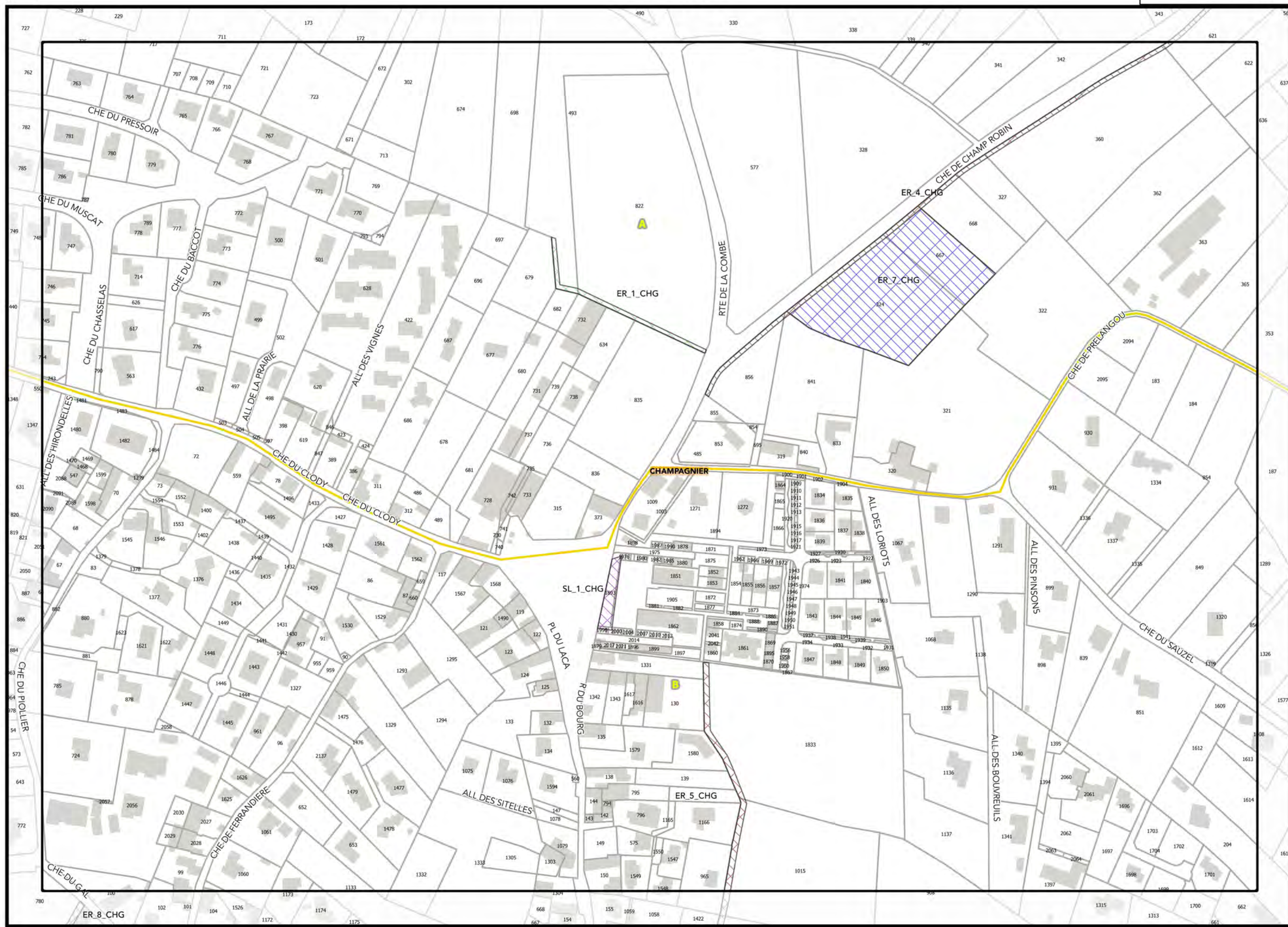
Sources :
@ DGFIP Cadastre 2022
@ DREAL Auvergne Rhône-Alpes



▲N39▲

▲P39▲

J_ATLAS DES EMPLACEMENTS RÉSERVÉS - TOME 2




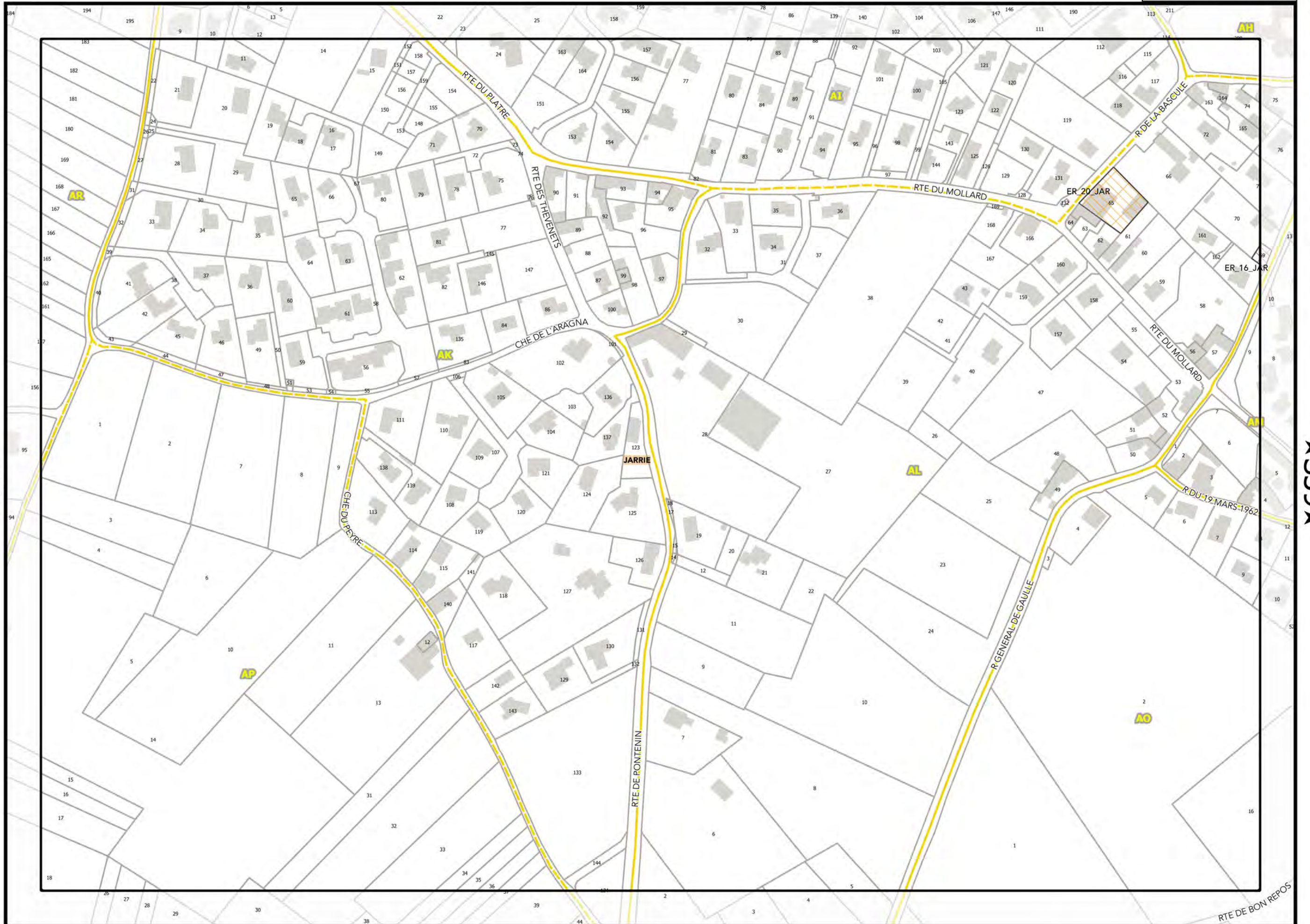
▲ O39 ▲

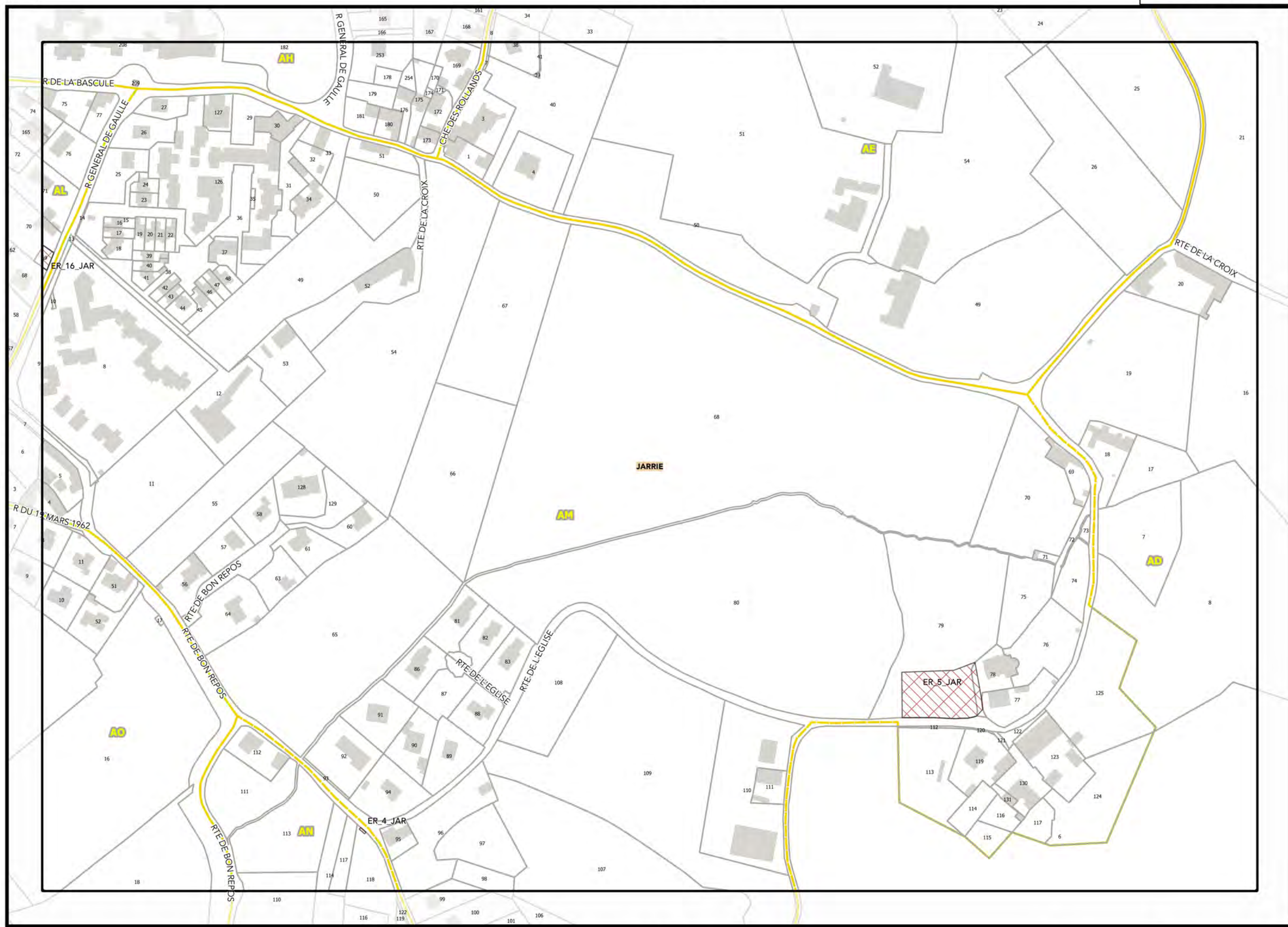
▼ Q39 ▼

Légende: se référer aux premières pages de l'atlas

Sources :
@ DGFIP Cadastre 2022
@ DREAL Auvergne Rhône-Alpes







▲ R39 ▲


▲ T39 ▲

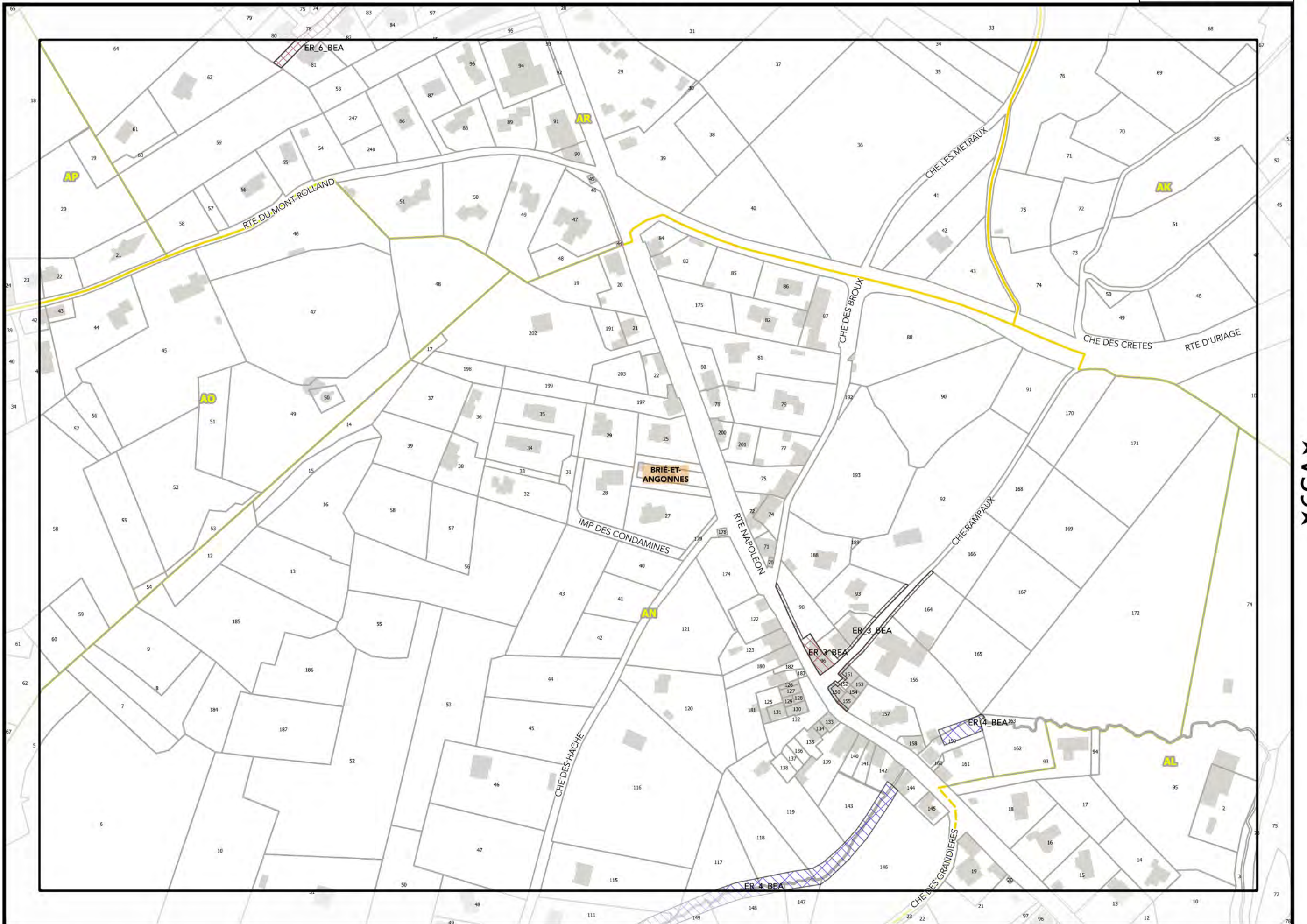
J_ATLAS DES EMPLACEMENTS RÉSERVÉS - TOME 2

Légende: se référer aux premières pages de l'atlas

Sources :
© DGFIP Cadastre 2022
© DREAL Auvergne Rhône-Alpes


▼ S40 ▼

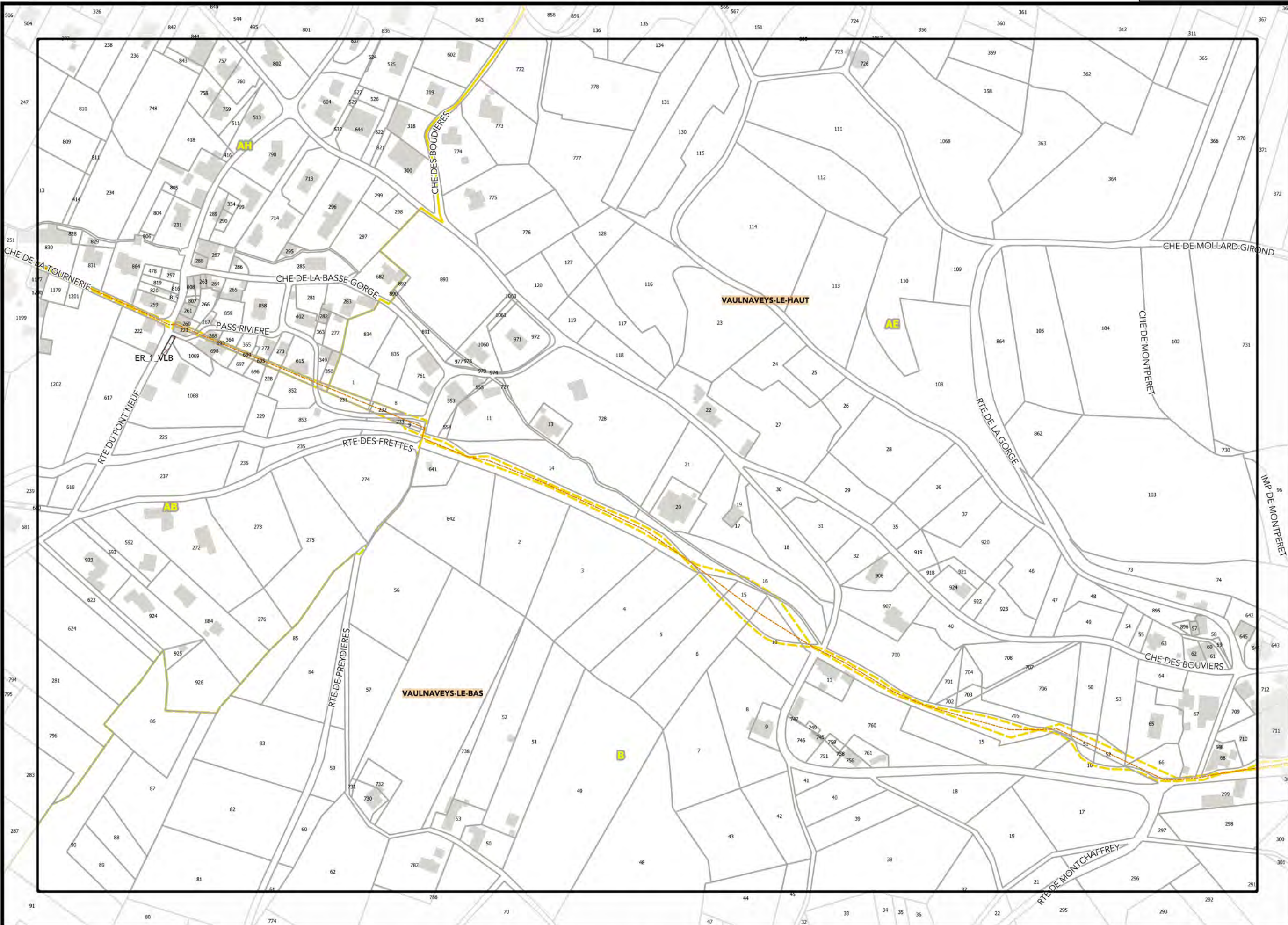




Légende: se référer aux premières pages de l'atlas

Sources :
@ DGFIP Cadastre 2022
@ DREAL Auvergne Rhône-Alpes





▲W39▲


▲Y39▲

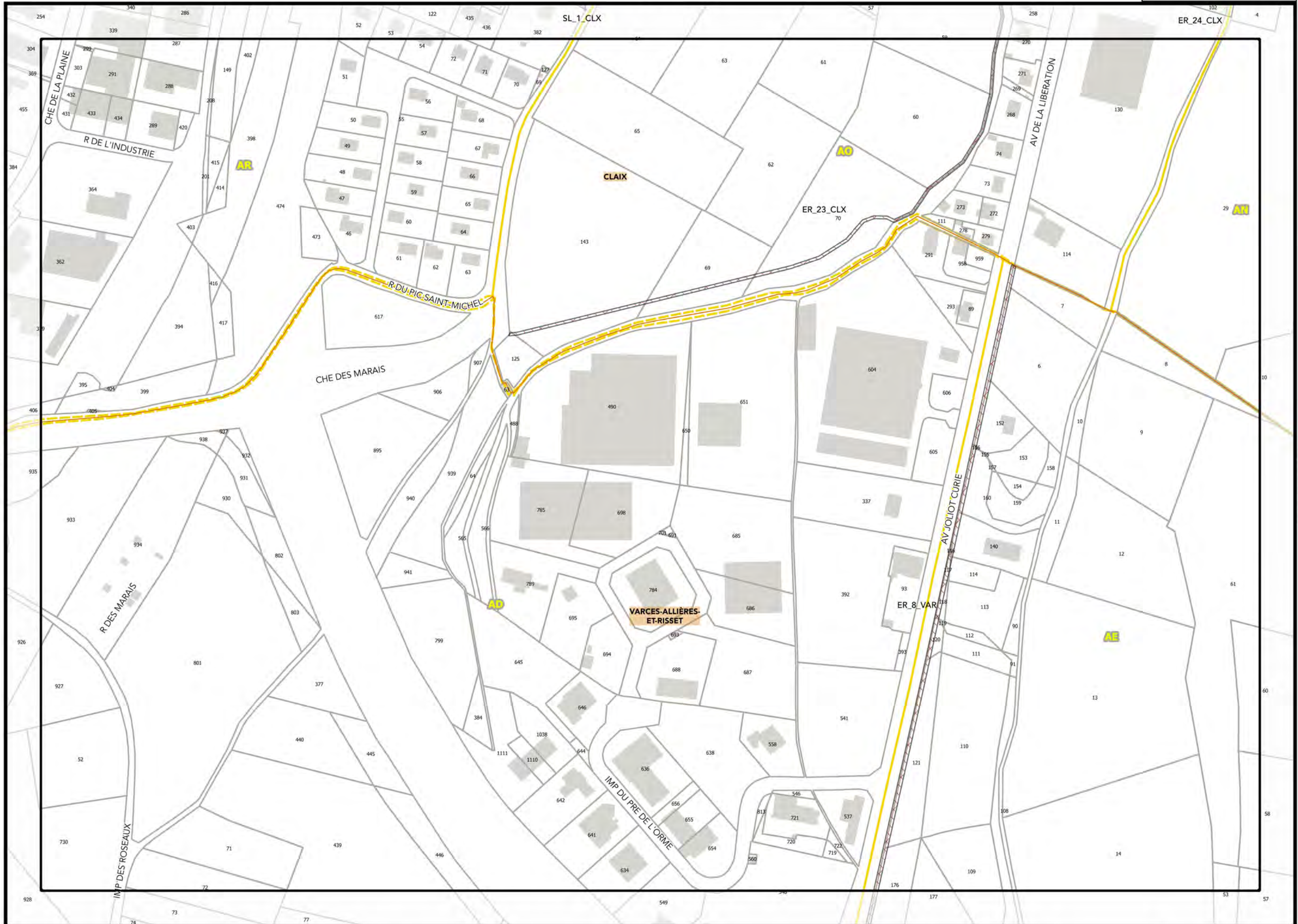
J_ATLAS DES EMPLACEMENTS RÉSERVÉS - TOME 2

Légende: se référer aux premières pages de l'atlas

Sources :
@ DGFIP Cadastre 2022
@ DREAL Auvergne Rhône-Alpes

▼X40▼





▲ K40 ▲

▲ M40 ▲

J_ATLAS DES EMPLACEMENTS RÉSERVÉS - TOME 2




▲N40▲

▲P40▲

J_ATLAS DES EMPLACEMENTS RÉSERVÉS - TOME 2

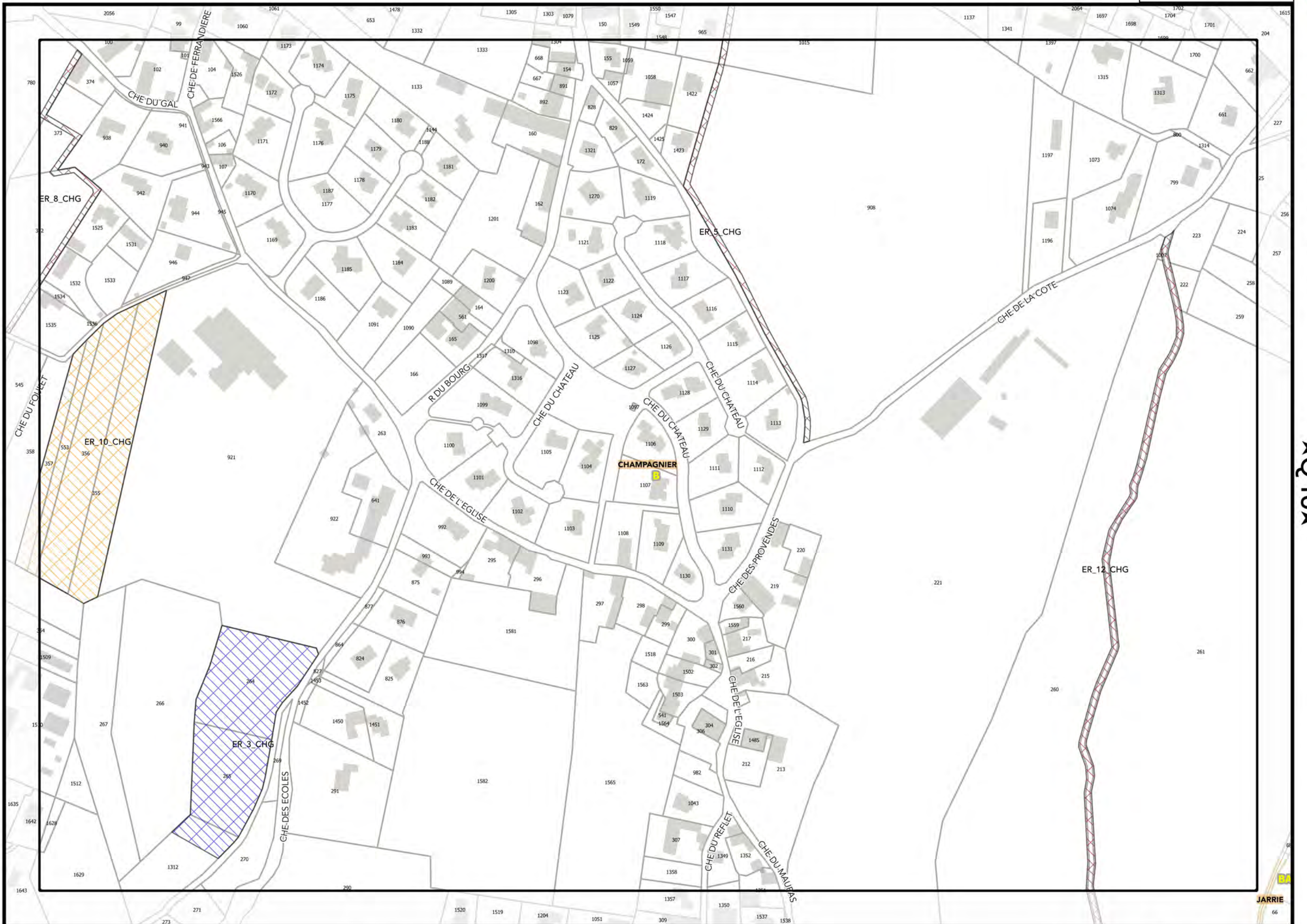
Légende: se référer aux premières pages de l'atlas

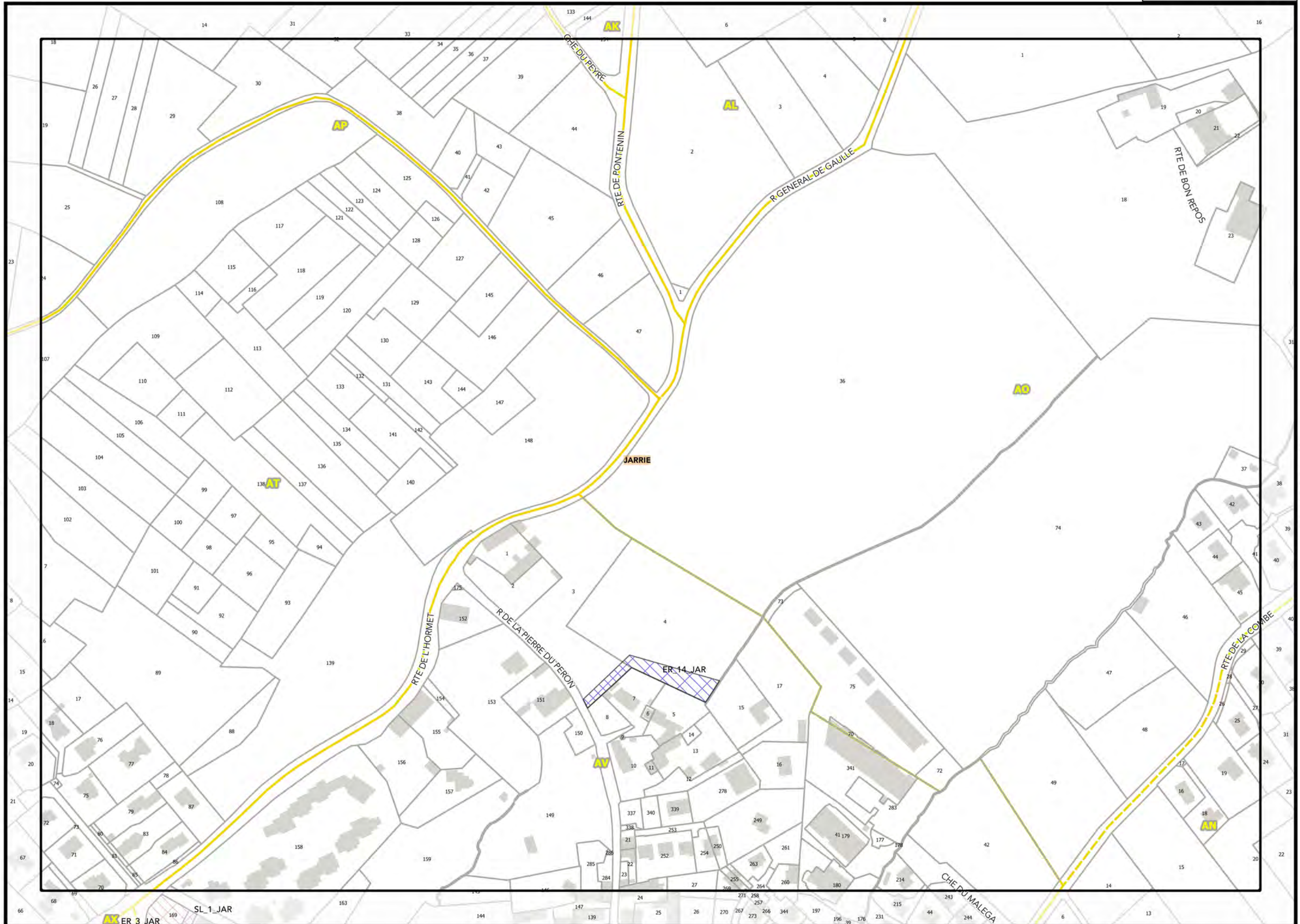
Sources :
@ DGFIP Cadastre 2022
@ DREAL Auvergne Rhône-Alpes



▲O40▲


▲Q40▲

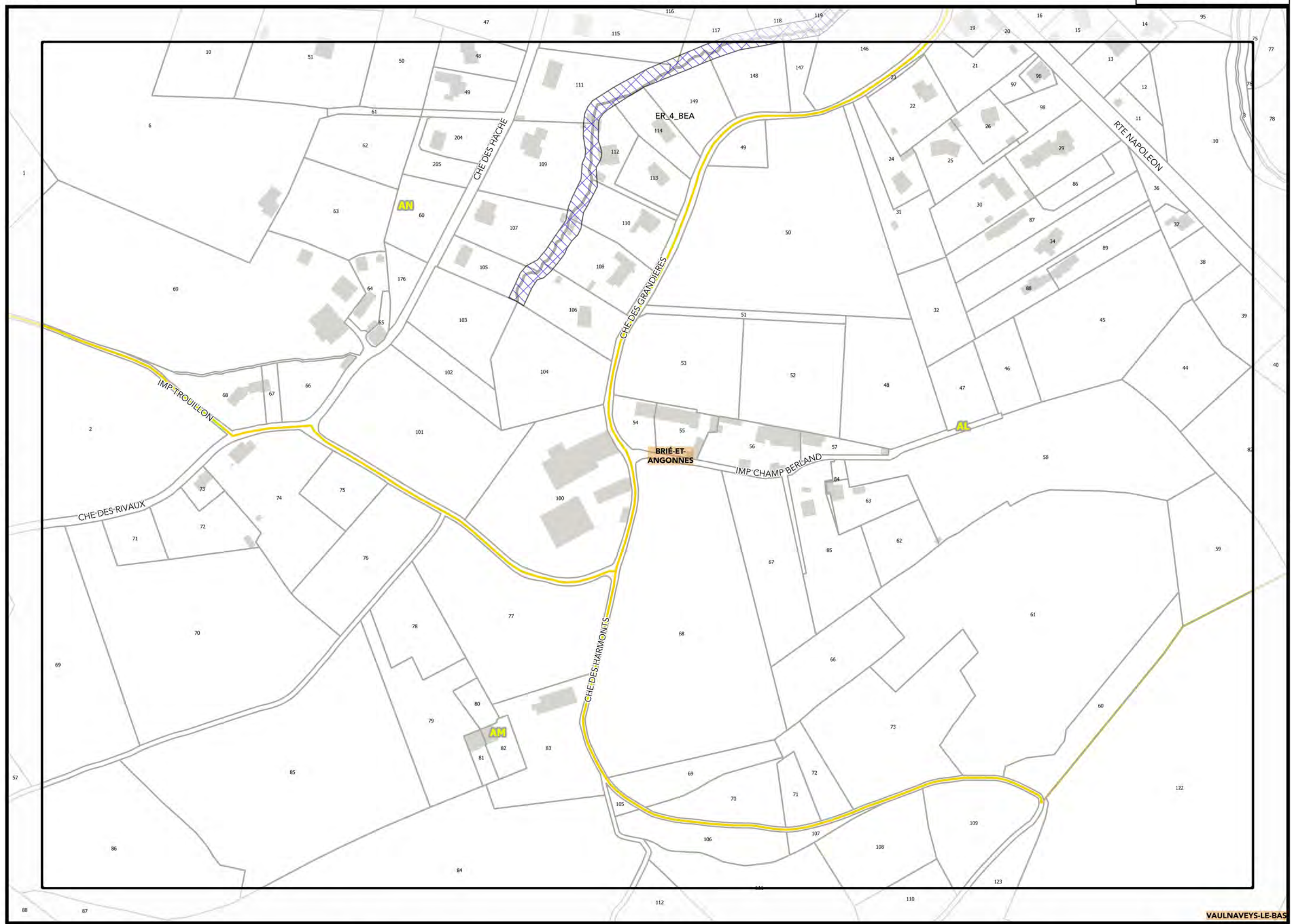




Légende: se référer aux premières pages de l'atlas

Sources :
@ DGFIP Cadastre 2022
@ DREAL Auvergne Rhône-Alpes





T40

V40


J_ATLAS DES EMPLACEMENTS RÉSERVÉS - TOME 2

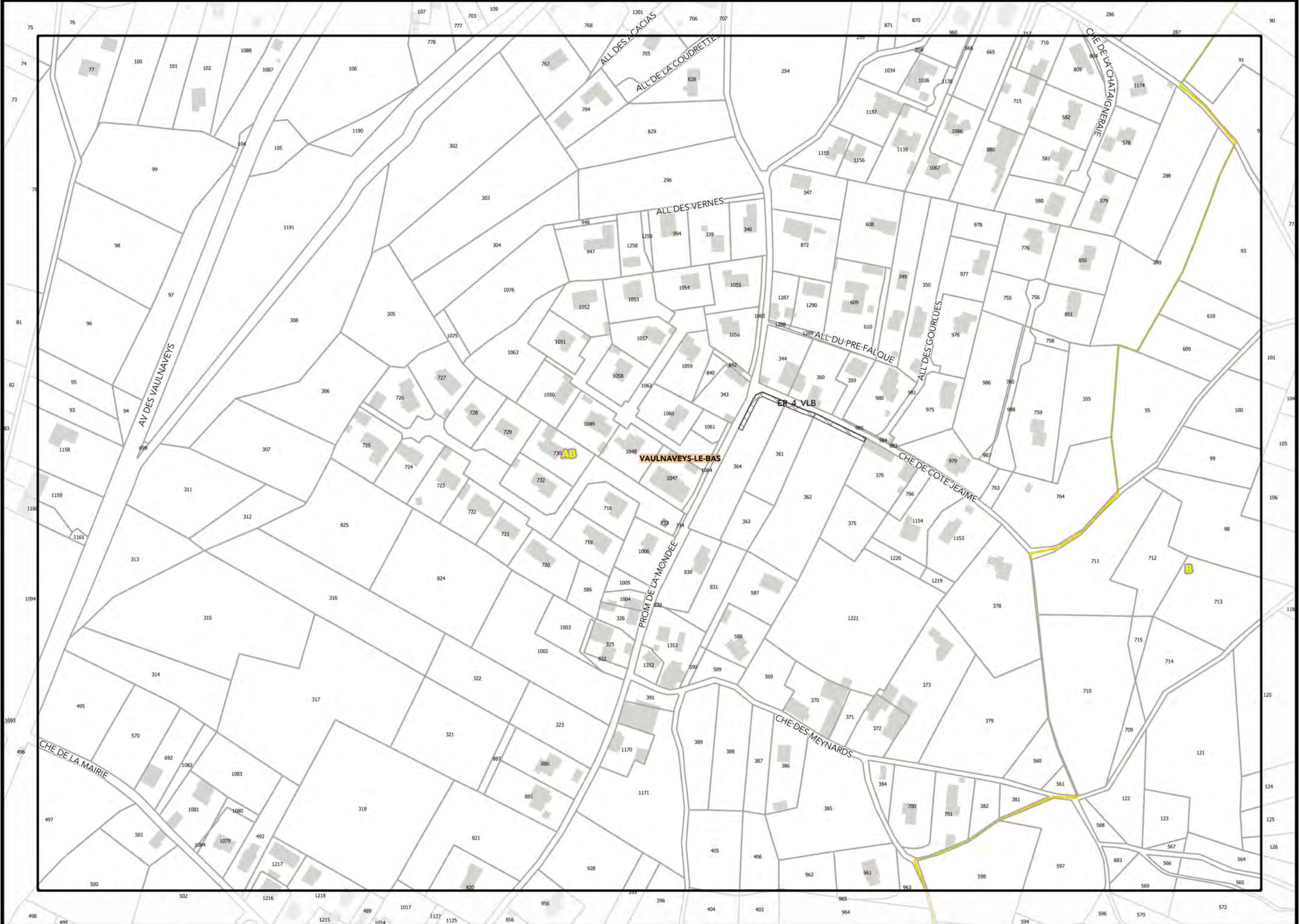
VAULNAVEYS-LE-BAS

Légende: se référer aux premières pages de l'atlas

Sources :
@ DGFIP Cadastre 2022
@ DREAL Auvergne Rhône-Alpes

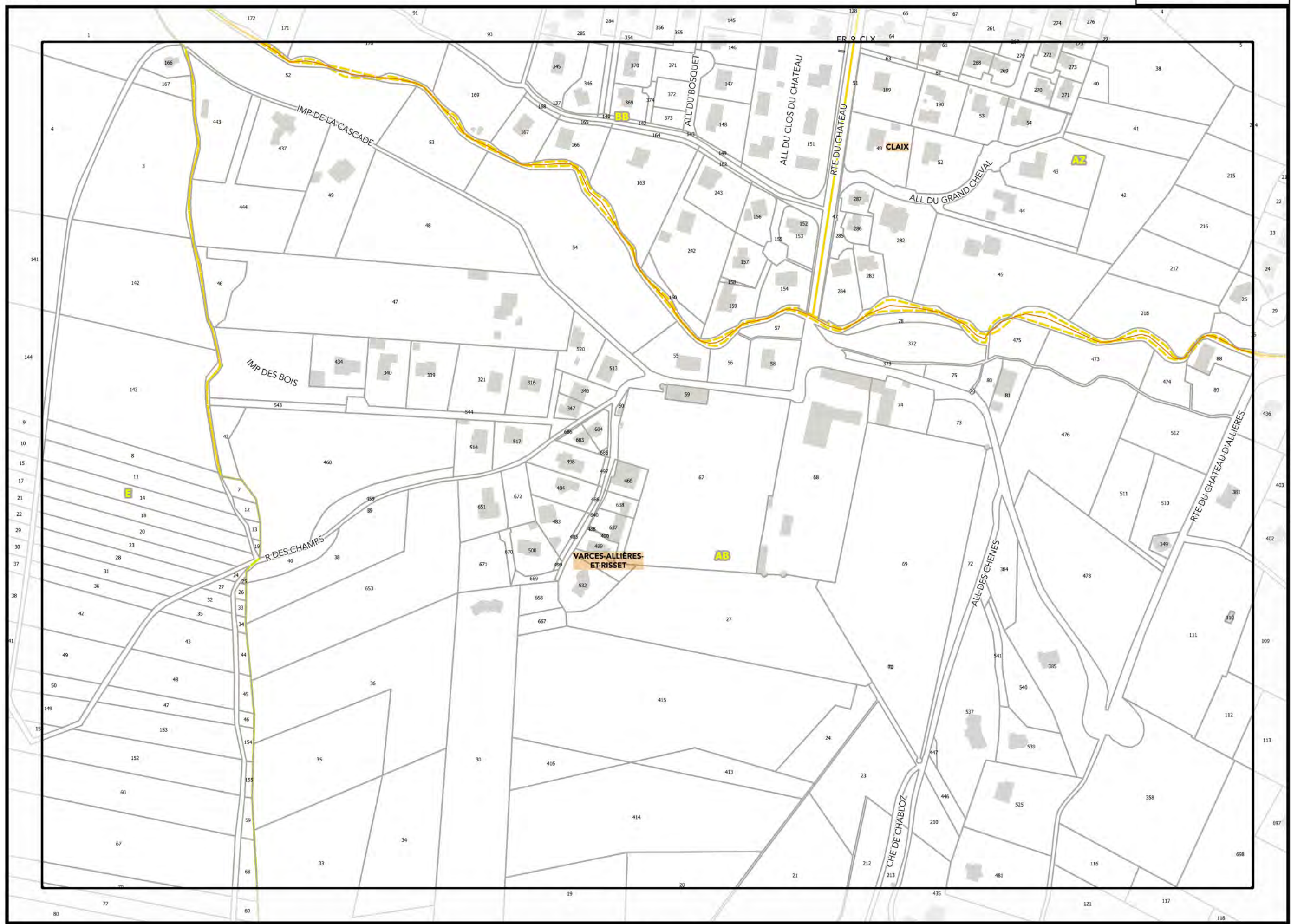
U41

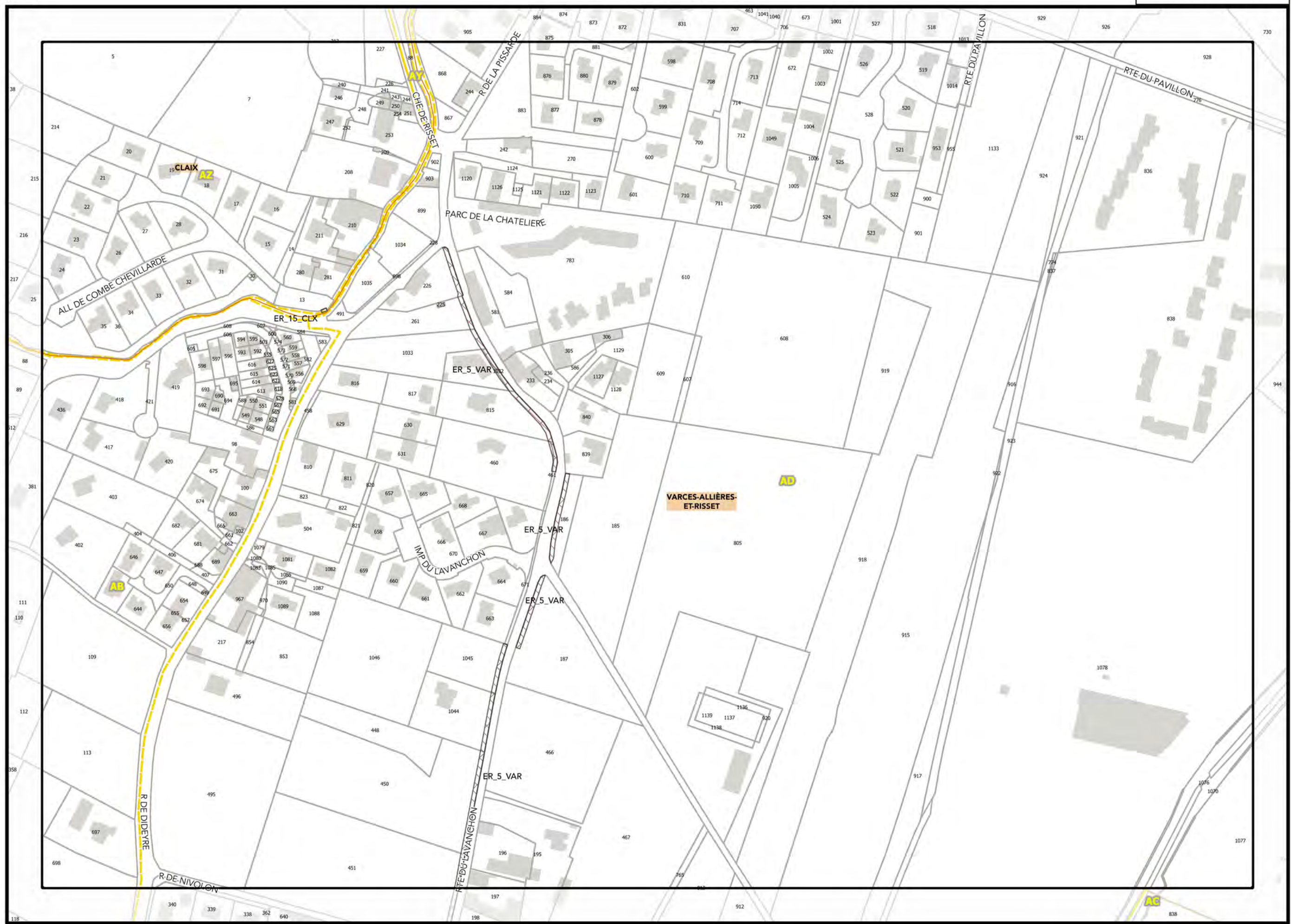




V40

X40



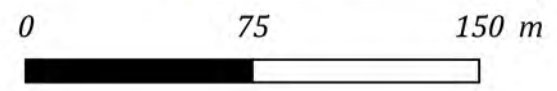


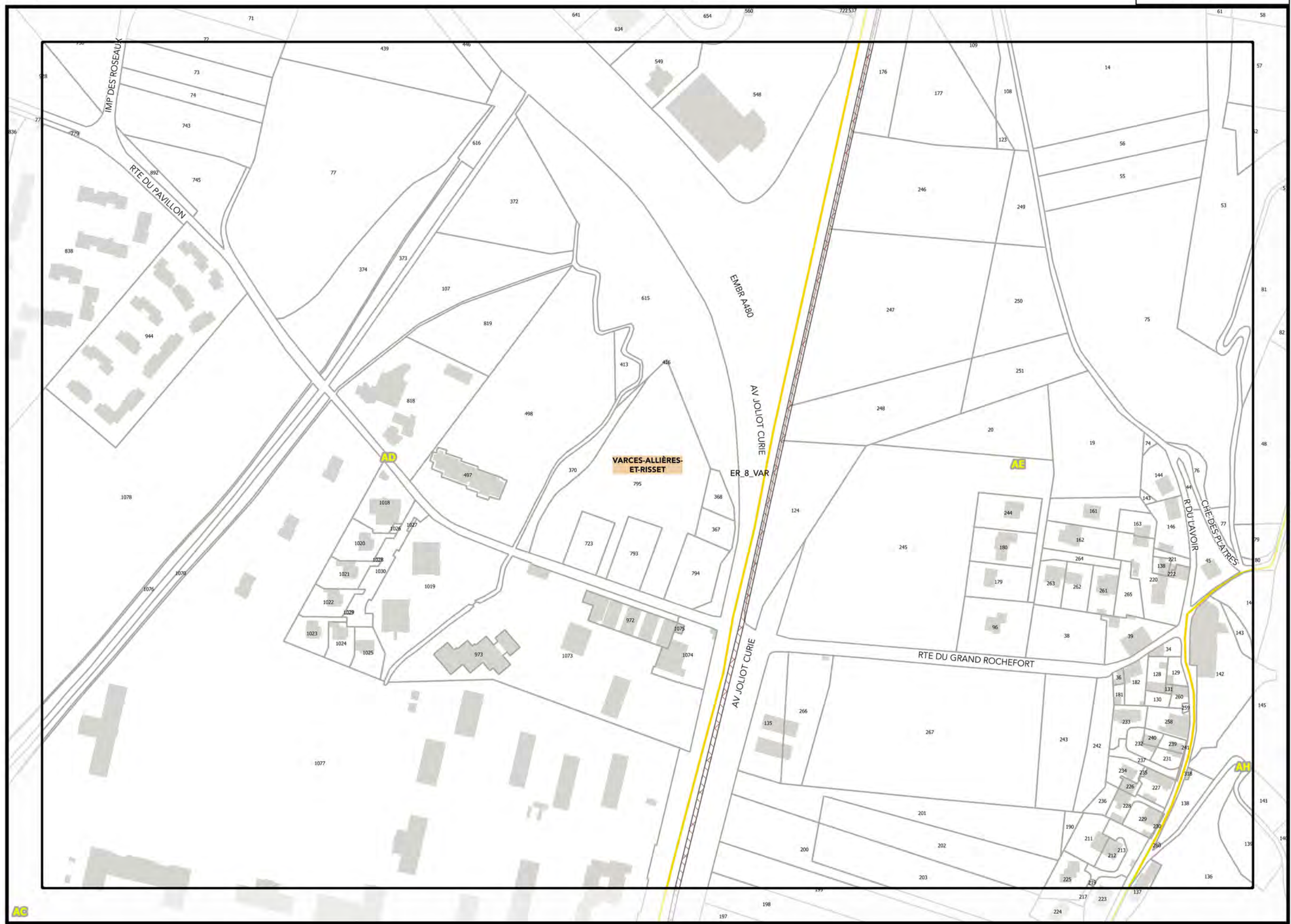
▲J41▲

▼J41▼

Légende: se référer aux premières pages de l'atlas

Sources :
@ DGFiP Cadastre 2022
@ DREAL Auvergne Rhône-Alpes





▲ K41 ▲


▲ M41 ▲

J_ATLAS DES EMPLACEMENTS RÉSERVÉS - TOME 2

AG

Légende: se référer aux premières pages de l'atlas

Sources :
@ DGFIP Cadastre 2022
@ DREAL Auvergne Rhône-Alpes



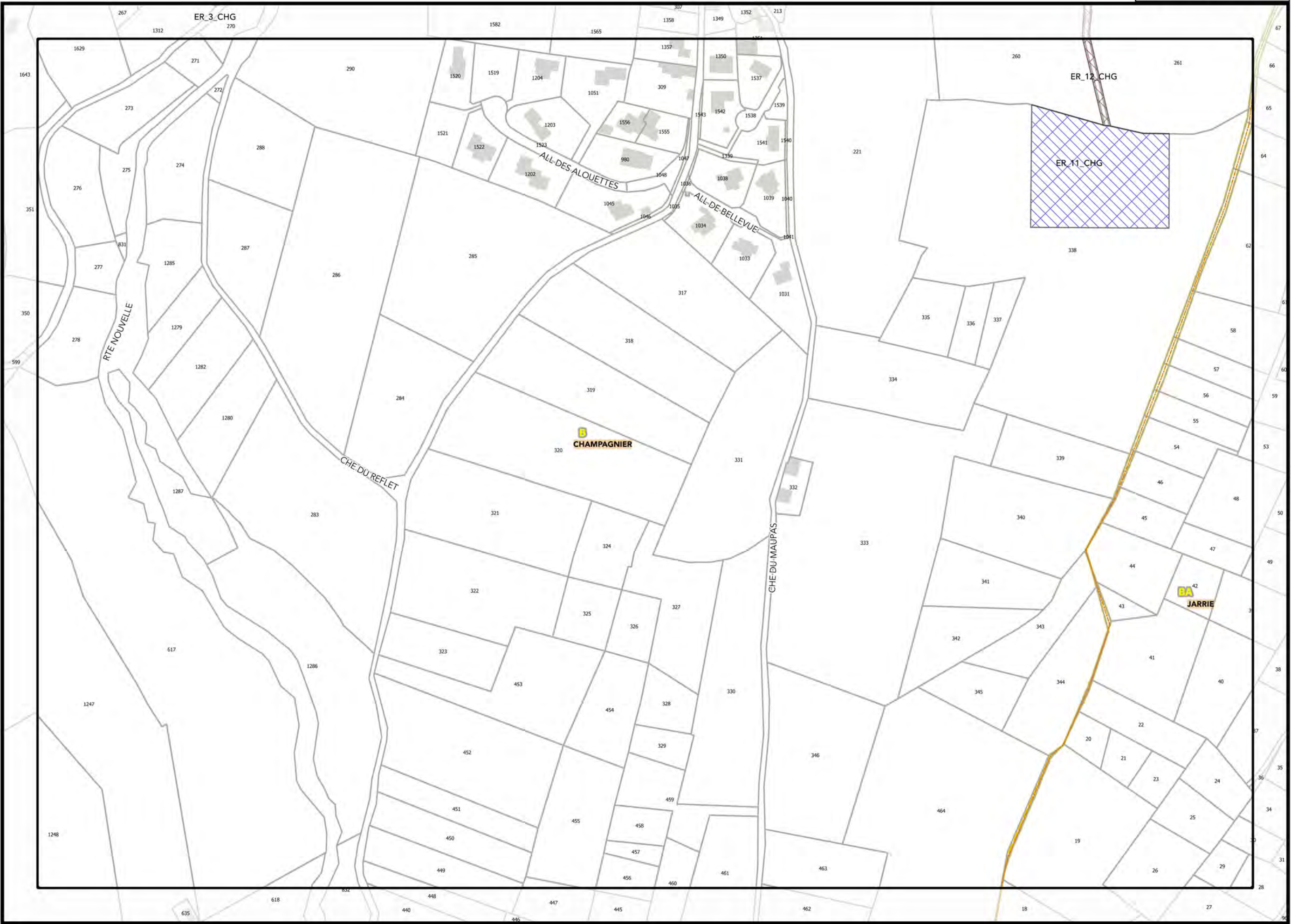


▲P40▲

Planche n° P41



Document approuvé le 20/12/2019
Modification n°2 du 05/07/2024



▲O41▲


▲O41▲

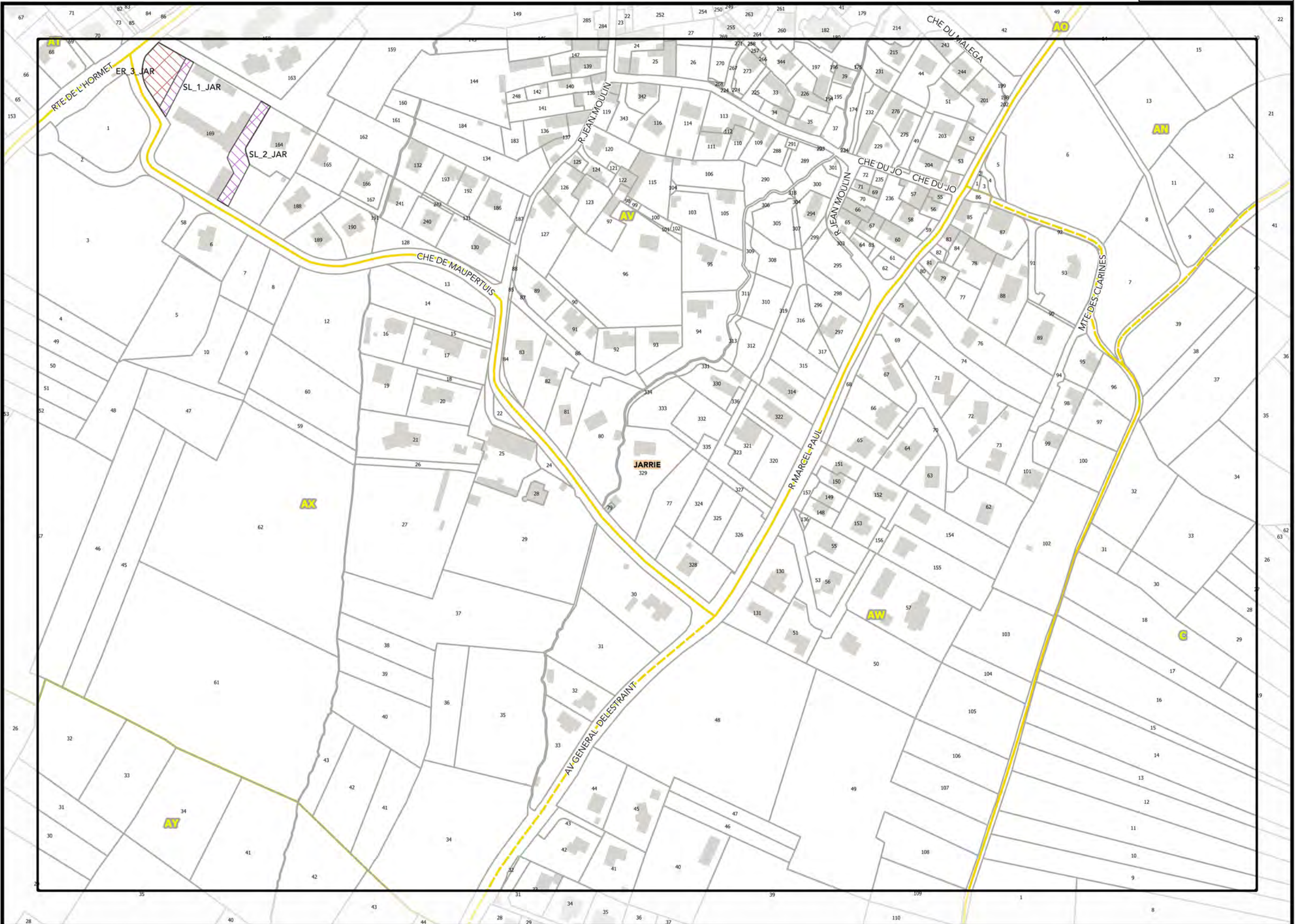
J_ATLAS DES EMPLACEMENTS RÉSERVÉS - TOME 2

Légende: se référer aux premières pages de l'atlas

Sources :
@ DGFIP Cadastre 2022
@ DREAL Auvergne Rhône-Alpes

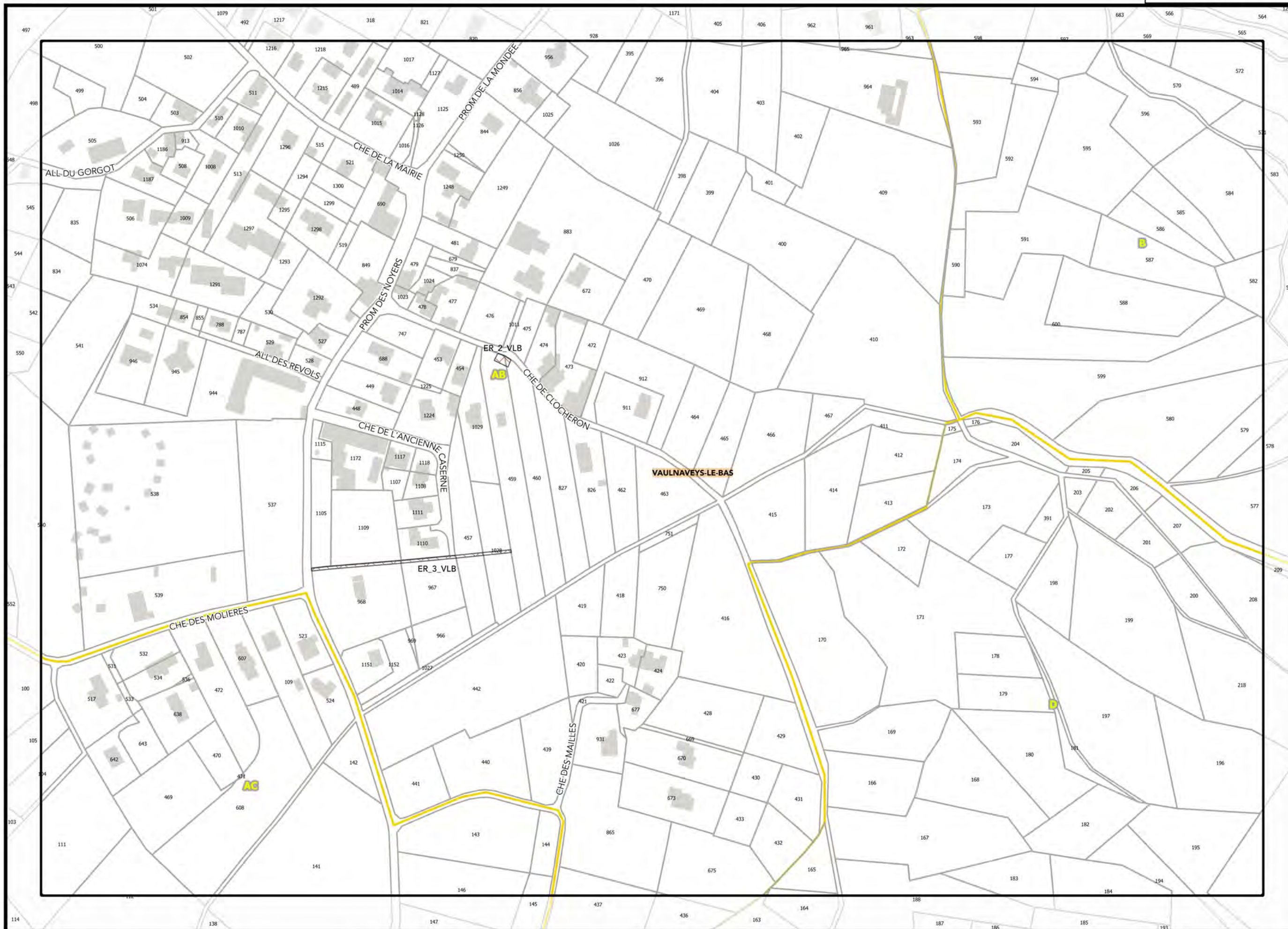
▼P42▼





▲Q41▲

▲S41▲




V41

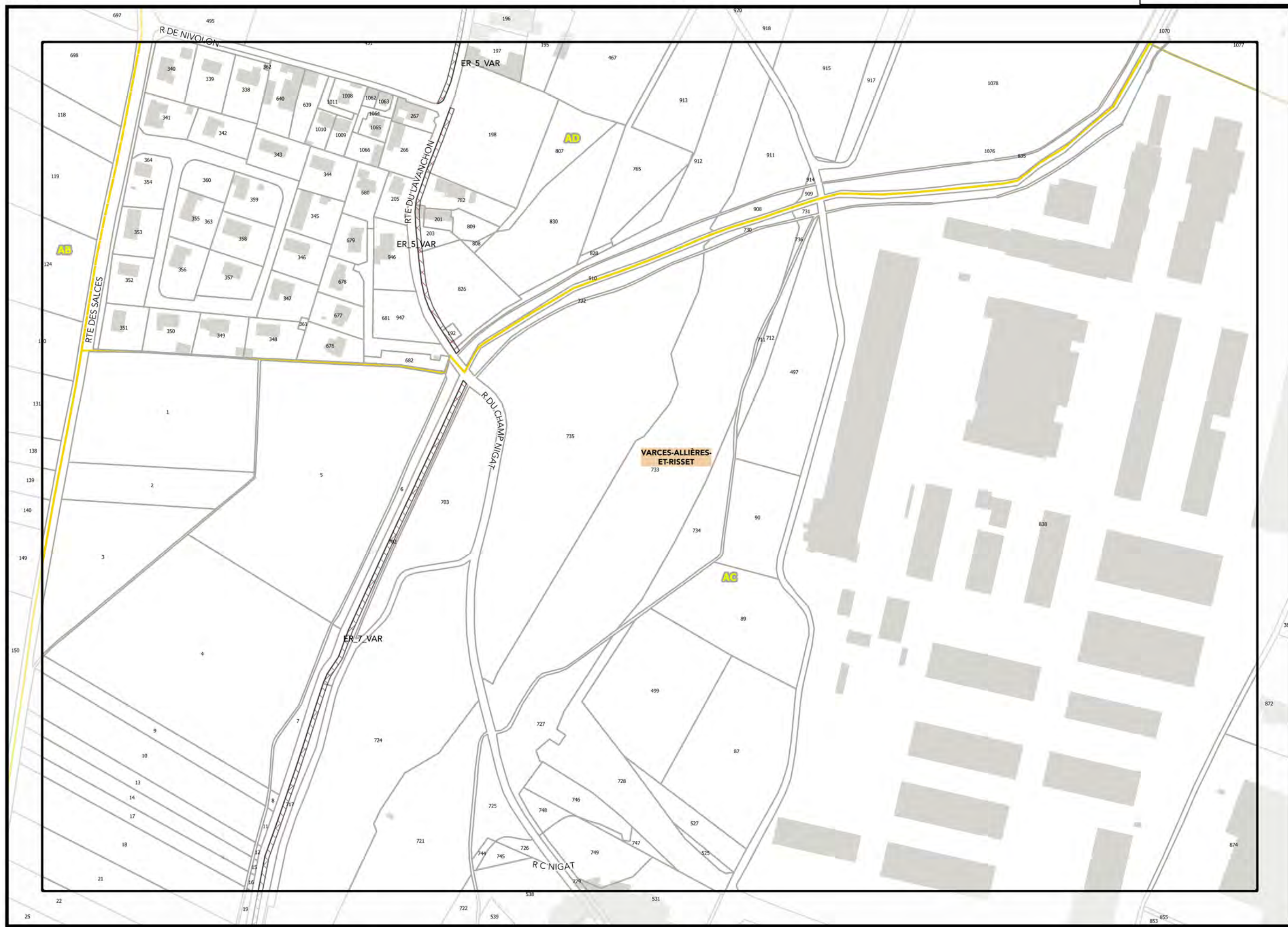
V41

J_ATLAS DES EMPLACEMENTS RÉSERVÉS - TOME 2

Légende: se référer aux premières pages de l'atlas


Sources :
@ DGFIP Cadastre 2022
@ DREAL Auvergne Rhône-Alpes





Légende: se référer aux premières pages de l'atlas


Sources :
@ DGFIP Cadastre 2022
@ DREAL Auvergne Rhône-Alpes





Légende: se référer aux premières pages de l'atlas

Sources :
@ DGFIP Cadastre 2022
@ DREAL Auvergne Rhône-Alpes






▲P42▲

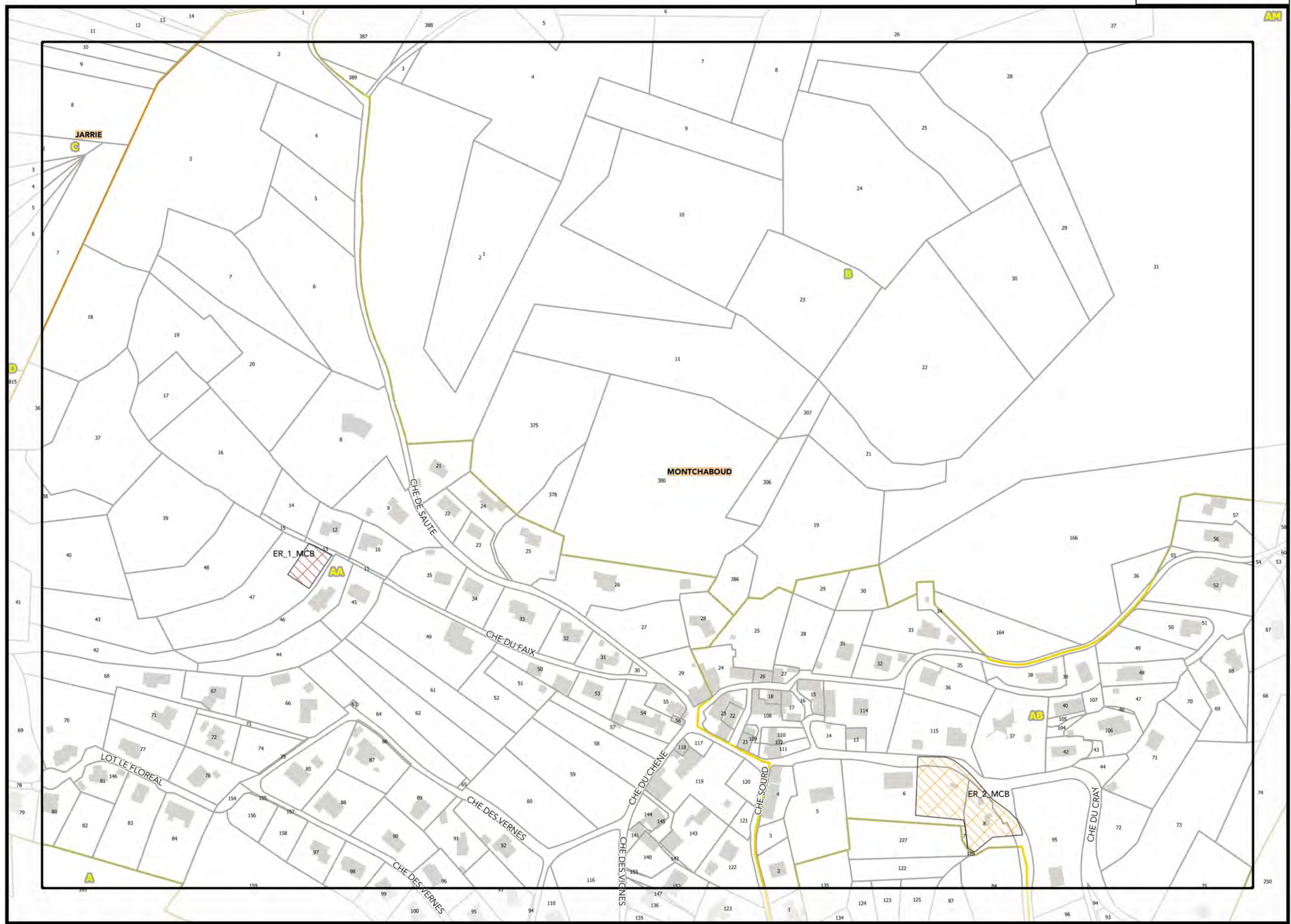
▲R42▲

J_ATLAS DES EMPLACEMENTS RÉSERVÉS - TOME 2

Légende: se référer aux premières pages de l'atlas

Sources :
@ DGFIP Cadastre 2022
@ DREAL Auvergne Rhône-Alpes





▲R42▲

▲T42▲

J_ATLAS DES EMPLACEMENTS RÉSERVÉS - TOME 2

Légende: se référer aux premières pages de l'atlas

Sources :
@ DGFIP Cadastre 2022
@ DREAL Auvergne Rhône-Alpes




▲J43▲

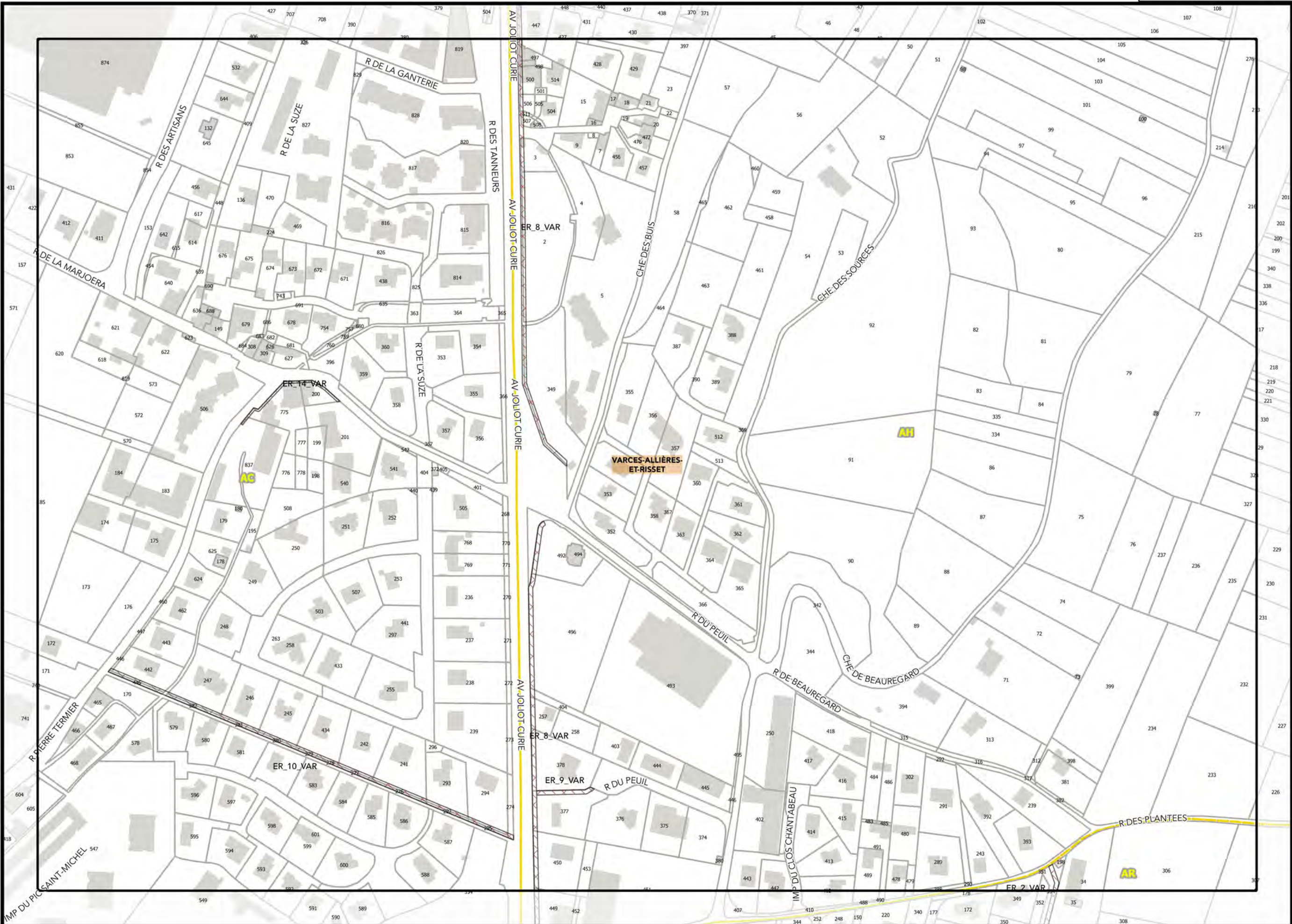
▲L43▲

J_ATLAS DES EMPLACEMENTS RÉSERVÉS - TOME 2

Légende: se référer aux premières pages de l'atlas

Sources :
@ DGFIP Cadastre 2022
@ DREAL Auvergne Rhône-Alpes






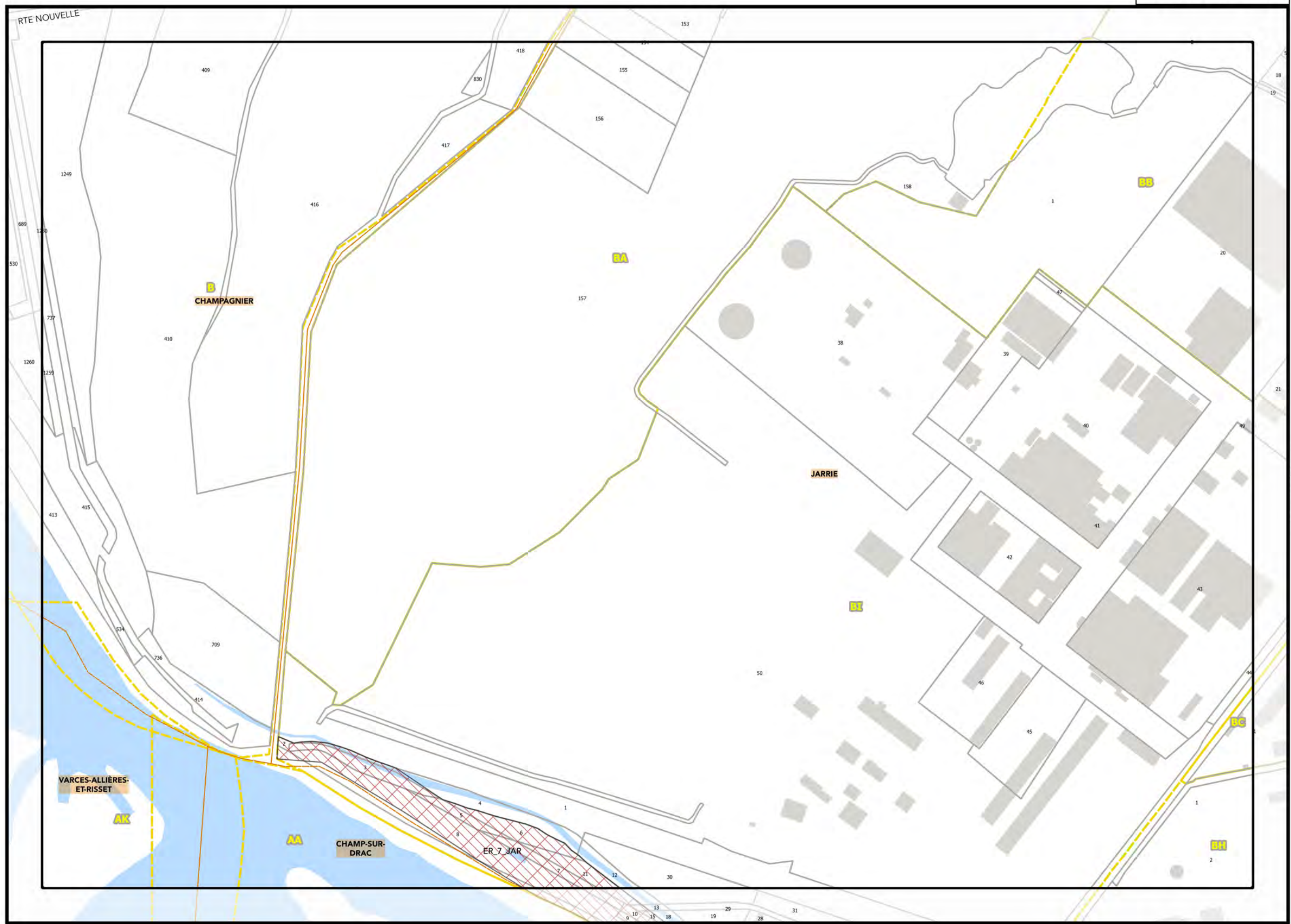
▲K43▲

▲M43▲

Légende: se référer aux premières pages de l'atlas

Sources :
@ DGFiP Cadastre 2022
@ DREAL Auvergne Rhône-Alpes






▲O43▲

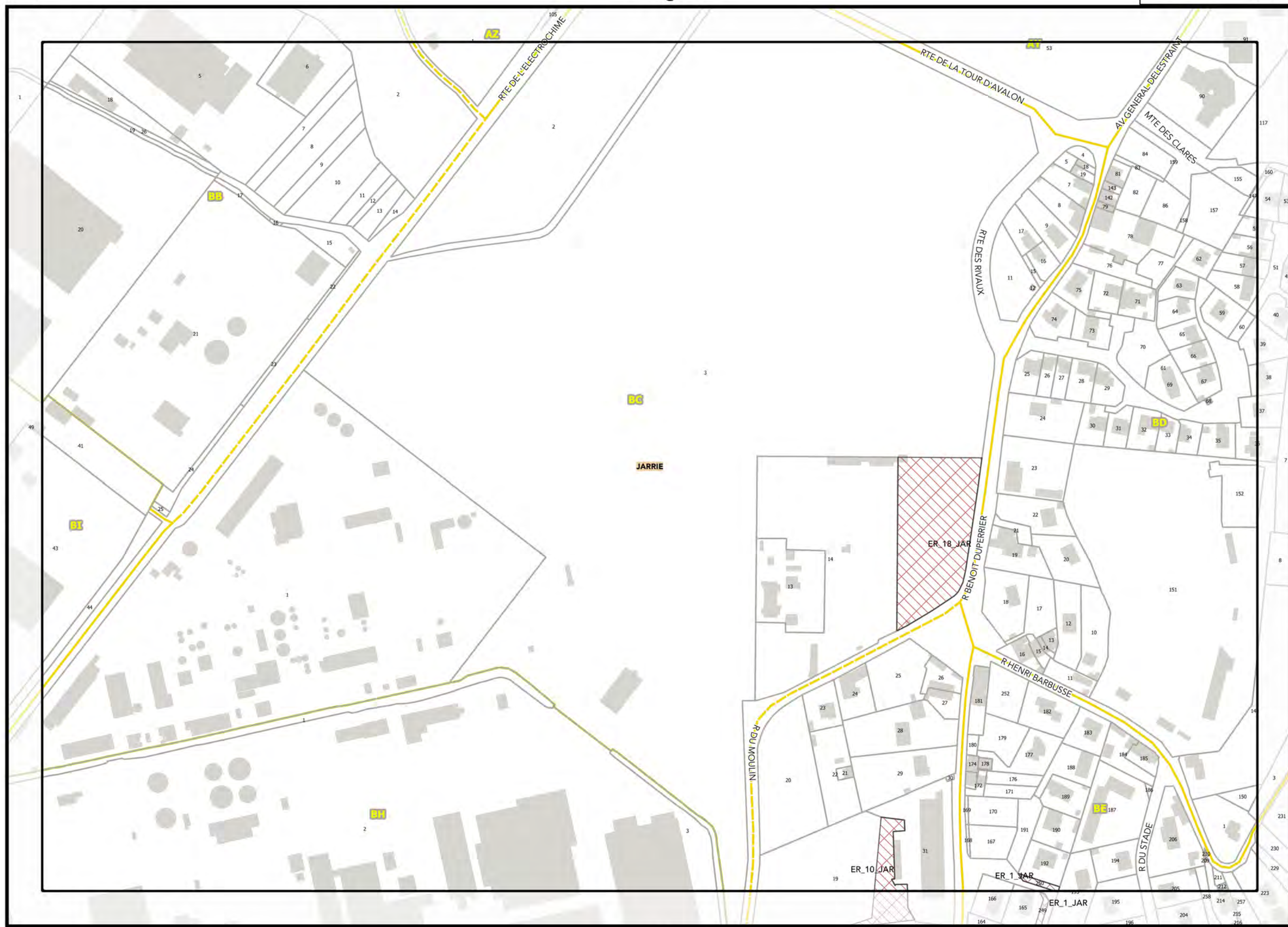
▲O43▲

J_ATLAS DES EMPLACEMENTS RÉSERVÉS - TOME 2

Légende: se référer aux premières pages de l'atlas

Sources :
@ DGFIP Cadastre 2022
@ DREAL Auvergne Rhône-Alpes






▲P43▲

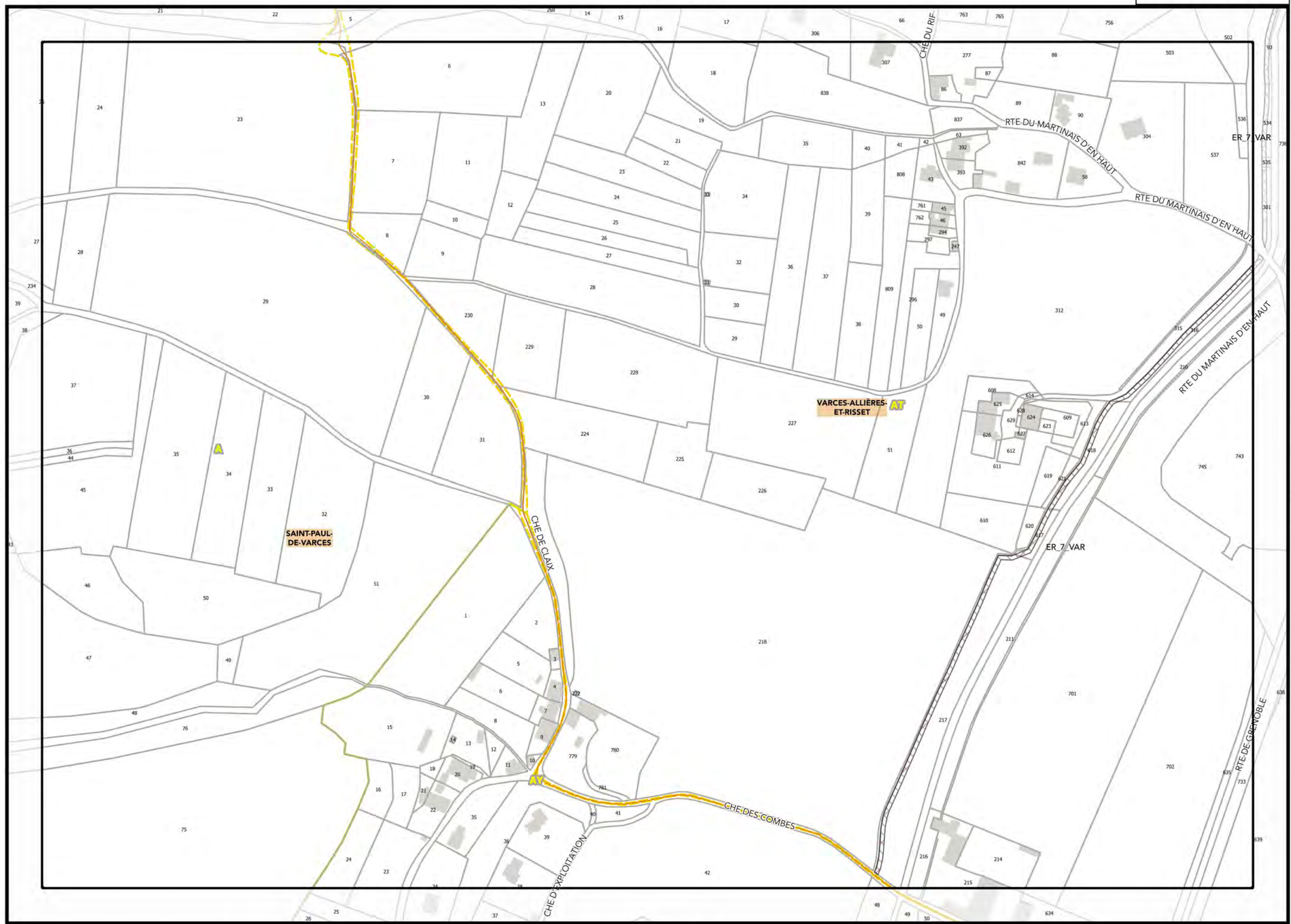
▲R43▲

J_ATLAS DES EMPLACEMENTS RÉSERVÉS - TOME 2

Légende: se référer aux premières pages de l'atlas

Sources :
© DGFIP Cadastre 2022
© DREAL Auvergne Rhône-Alpes






▲ I44 ▲

▲ K44 ▲

Légende: se référer aux premières pages de l'atlas

Sources :
@ DGFIP Cadastre 2022
@ DREAL Auvergne Rhône-Alpes






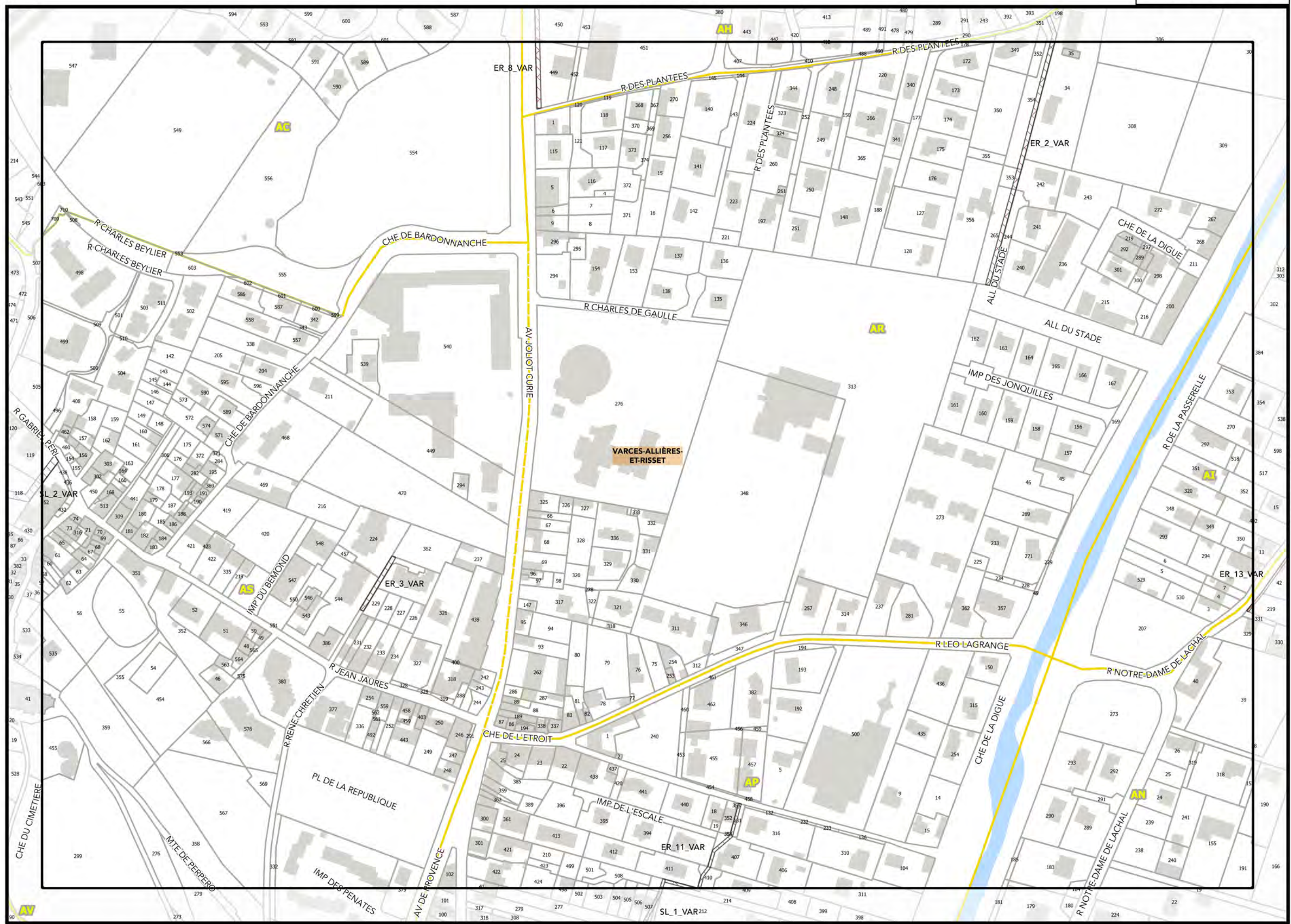
▲J44▲

▲L44▲

Légende: se référer aux premières pages de l'atlas

Sources :
@ DGFIP Cadastre 2022
@ DREAL Auvergne Rhône-Alpes






▲ K44 ▲

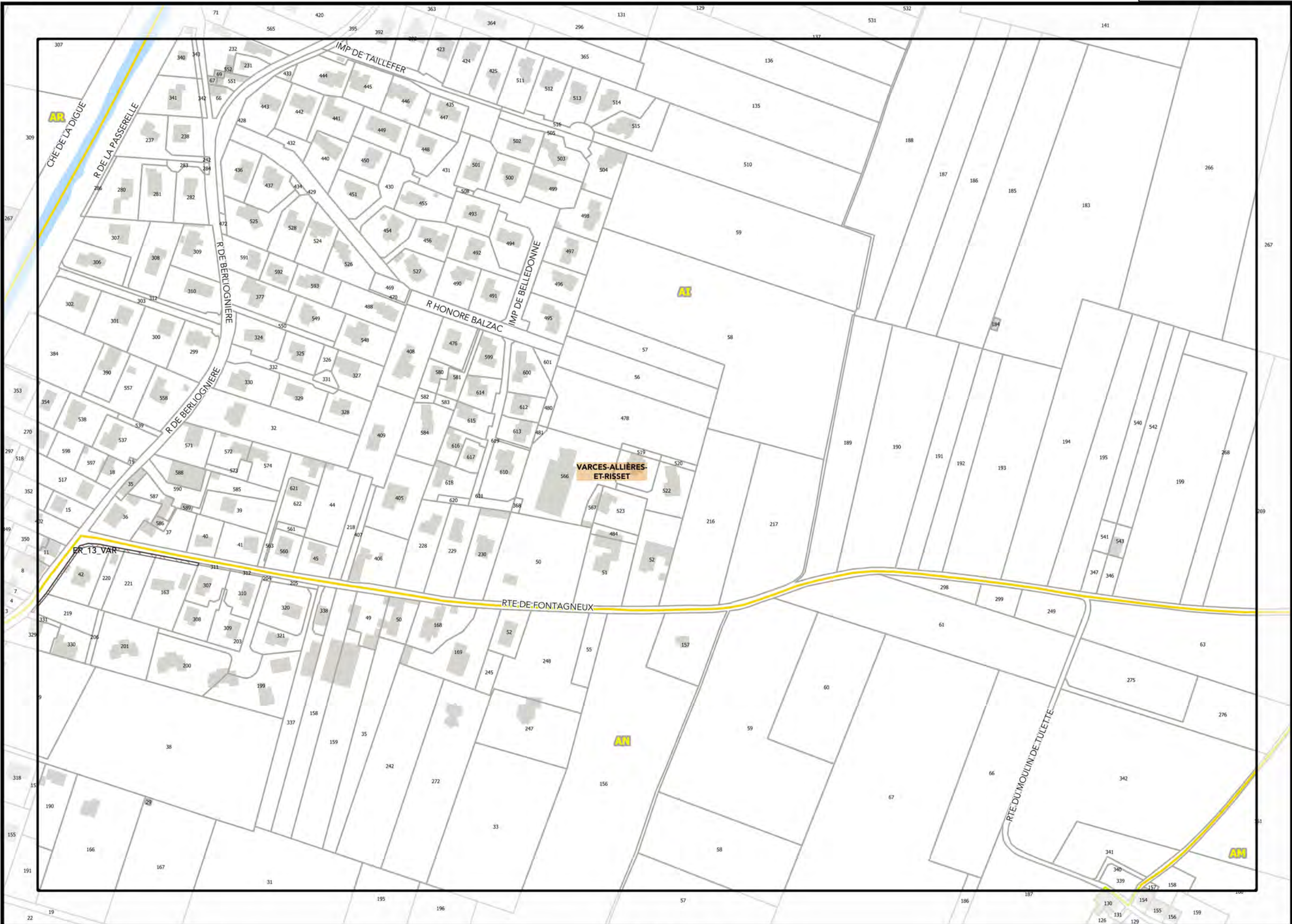
▲ M44 ▲

J_ATLAS DES EMPLACEMENTS RÉSERVÉS - TOME 2

Légende: se référer aux premières pages de l'atlas

Sources :
@ DGFiP Cadastre 2022
@ DREAL Auvergne Rhône-Alpes






▲L44▲

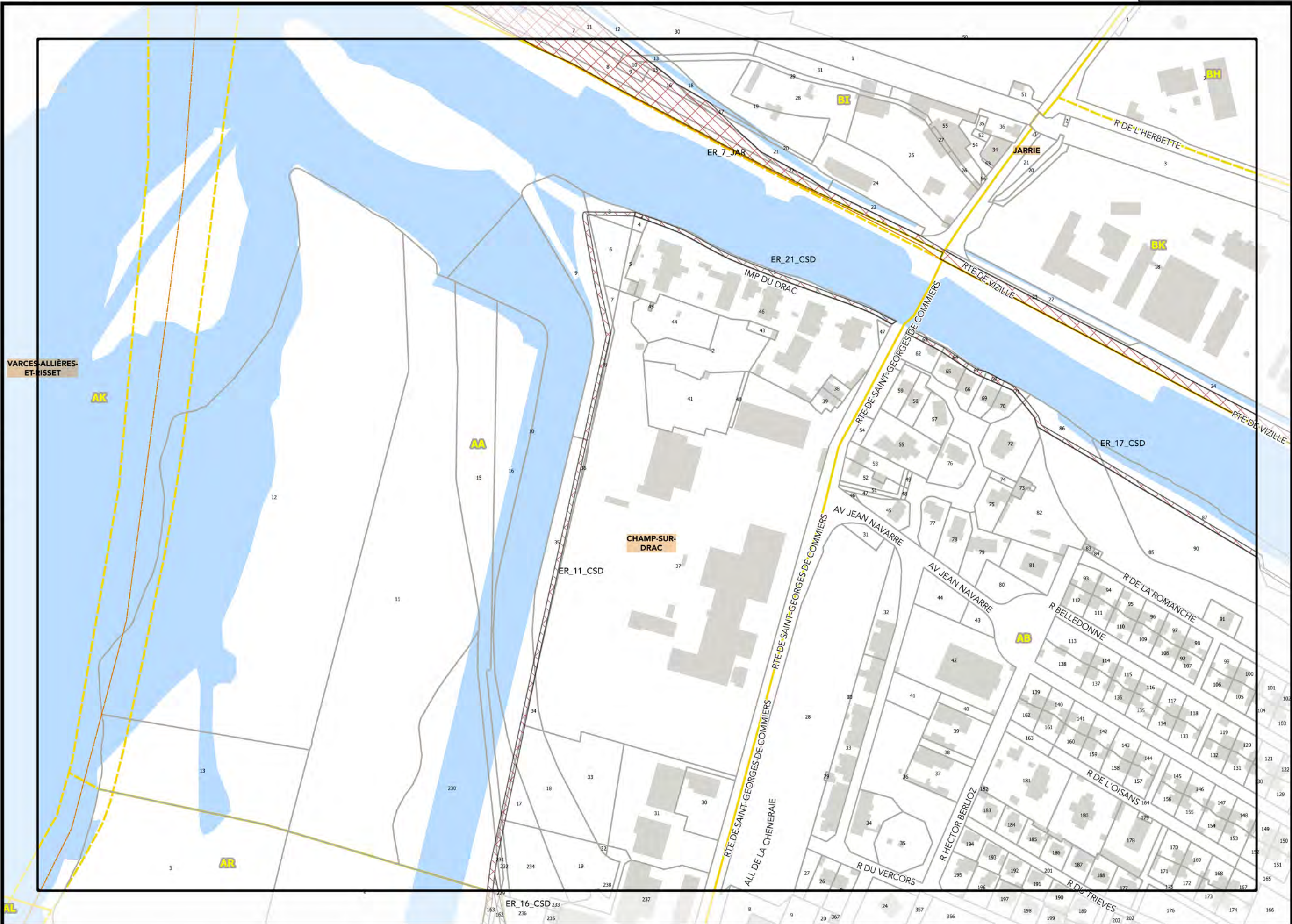
▲N44▲

J_ATLAS DES EMPLACEMENTS RÉSERVÉS - TOME 2

Légende: se référer aux premières pages de l'atlas

Sources :
@ DGFIP Cadastre 2022
@ DREAL Auvergne Rhône-Alpes






▲O44▲

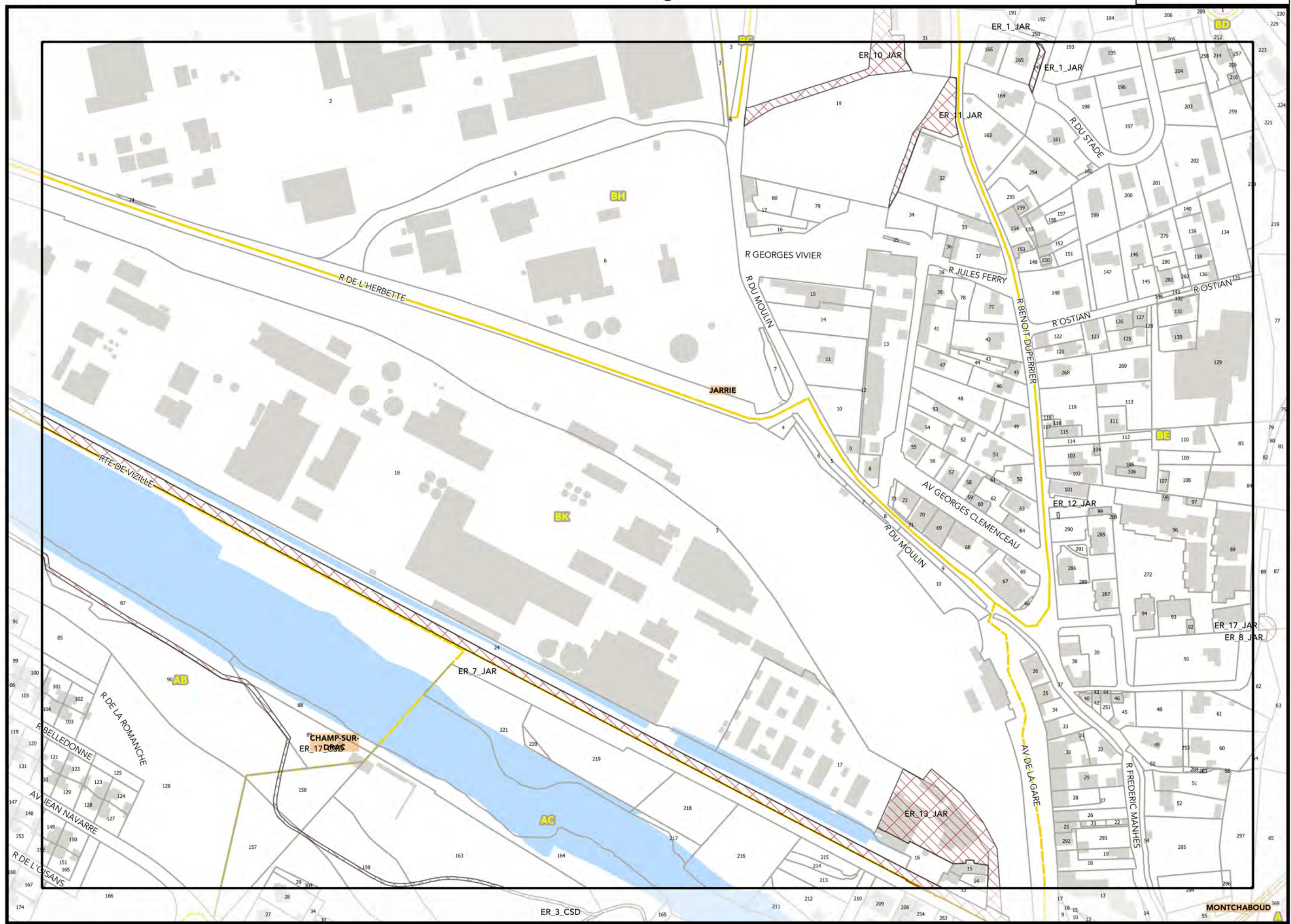
▲O44▲

J_ATLAS DES EMPLACEMENTS RÉSERVÉS - TOME 2

Légende: se référer aux premières pages de l'atlas

Sources :
@ DGFIP Cadastre 2022
@ DREAL Auvergne Rhône-Alpes






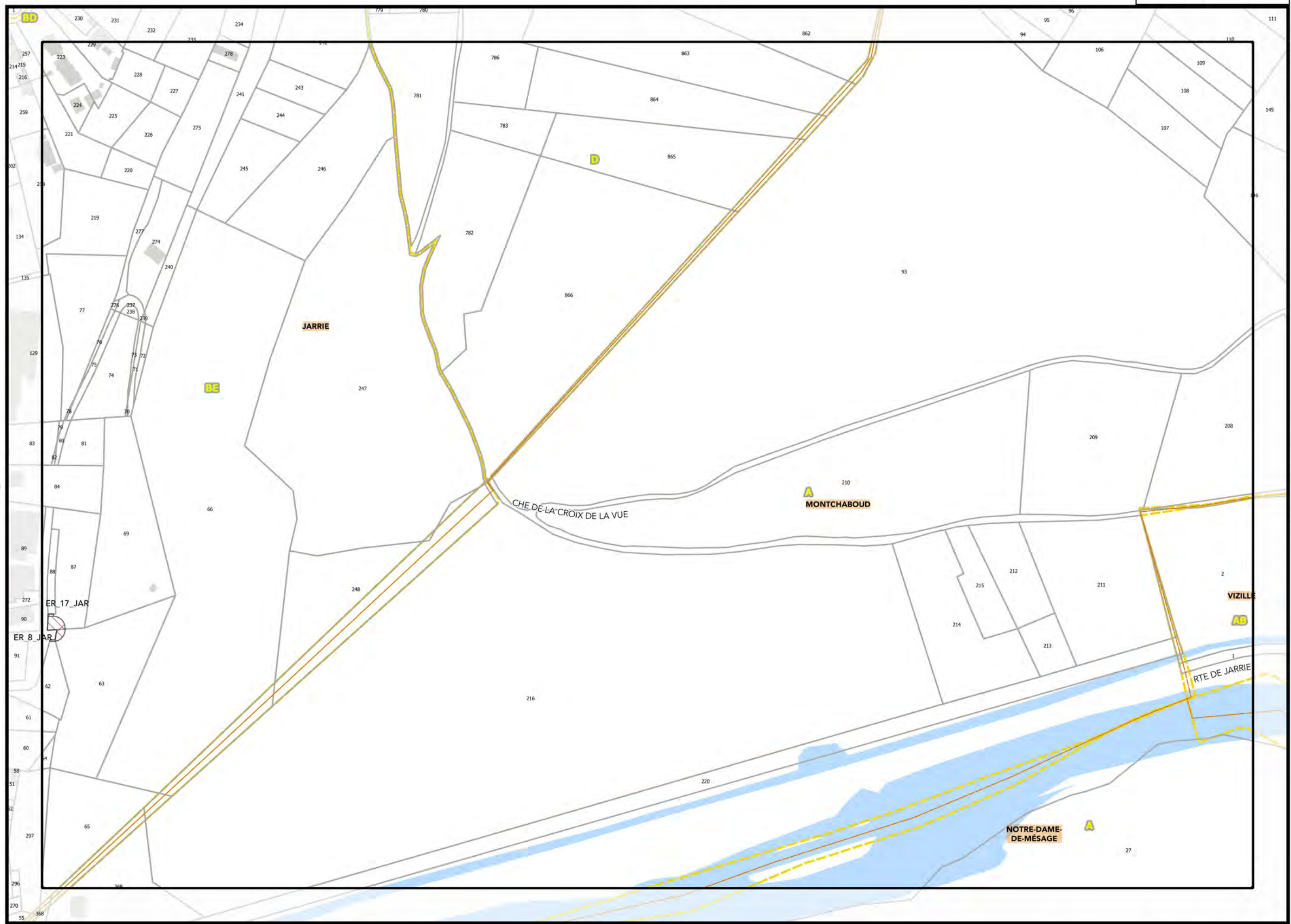
▲P44▲

▲R44▲

Légende: se référer aux premières pages de l'atlas

Sources :
@ DGFIP Cadastre 2022
@ DREAL Auvergne Rhône-Alpes





▲Q44▲


▲S44▲

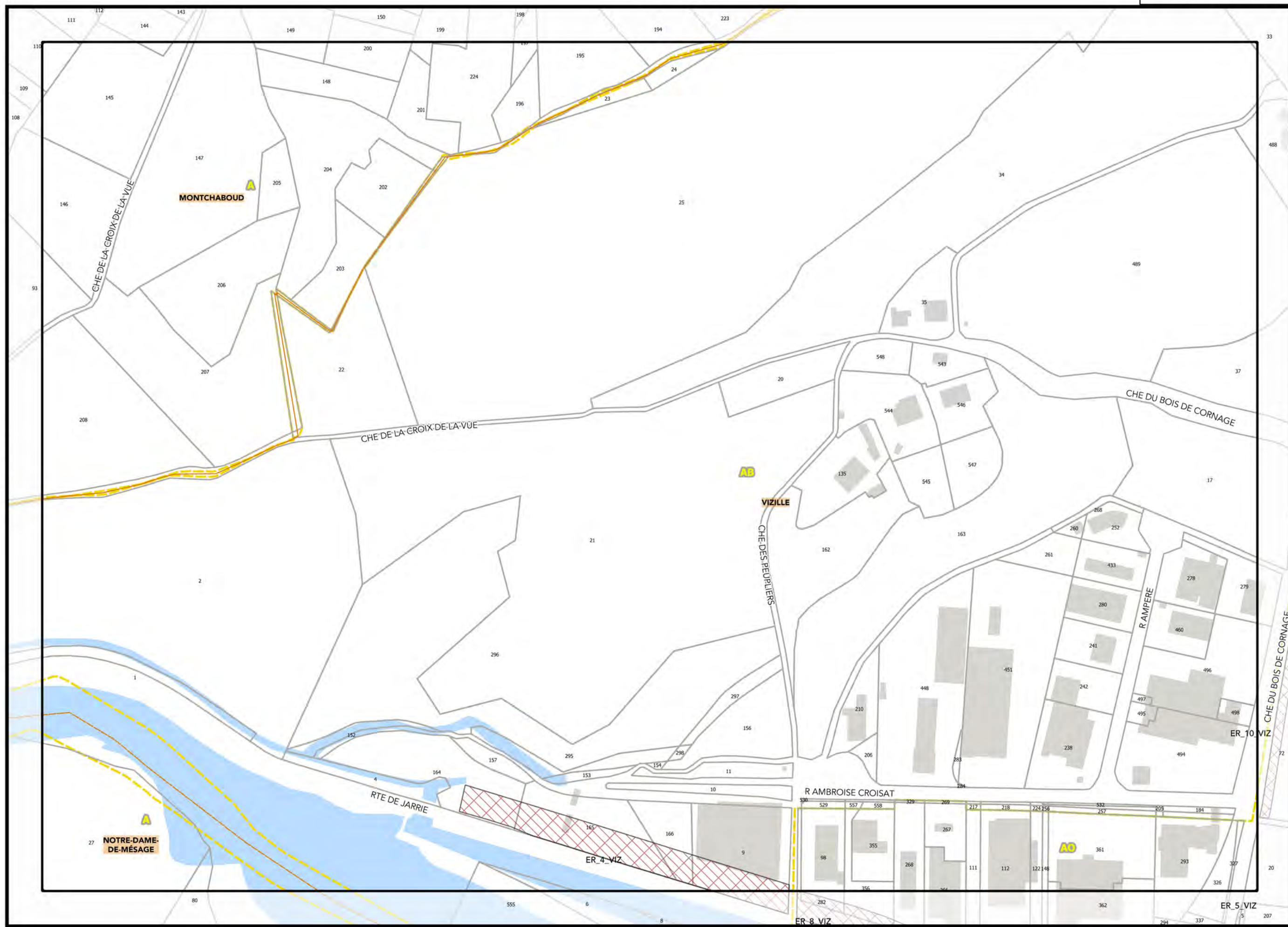
J_ATLAS DES EMPLACEMENTS RÉSERVÉS - TOME 2

Légende: se référer aux premières pages de l'atlas

Sources :
@ DGFIP Cadastre 2022
@ DREAL Auvergne Rhône-Alpes


▼R45▼

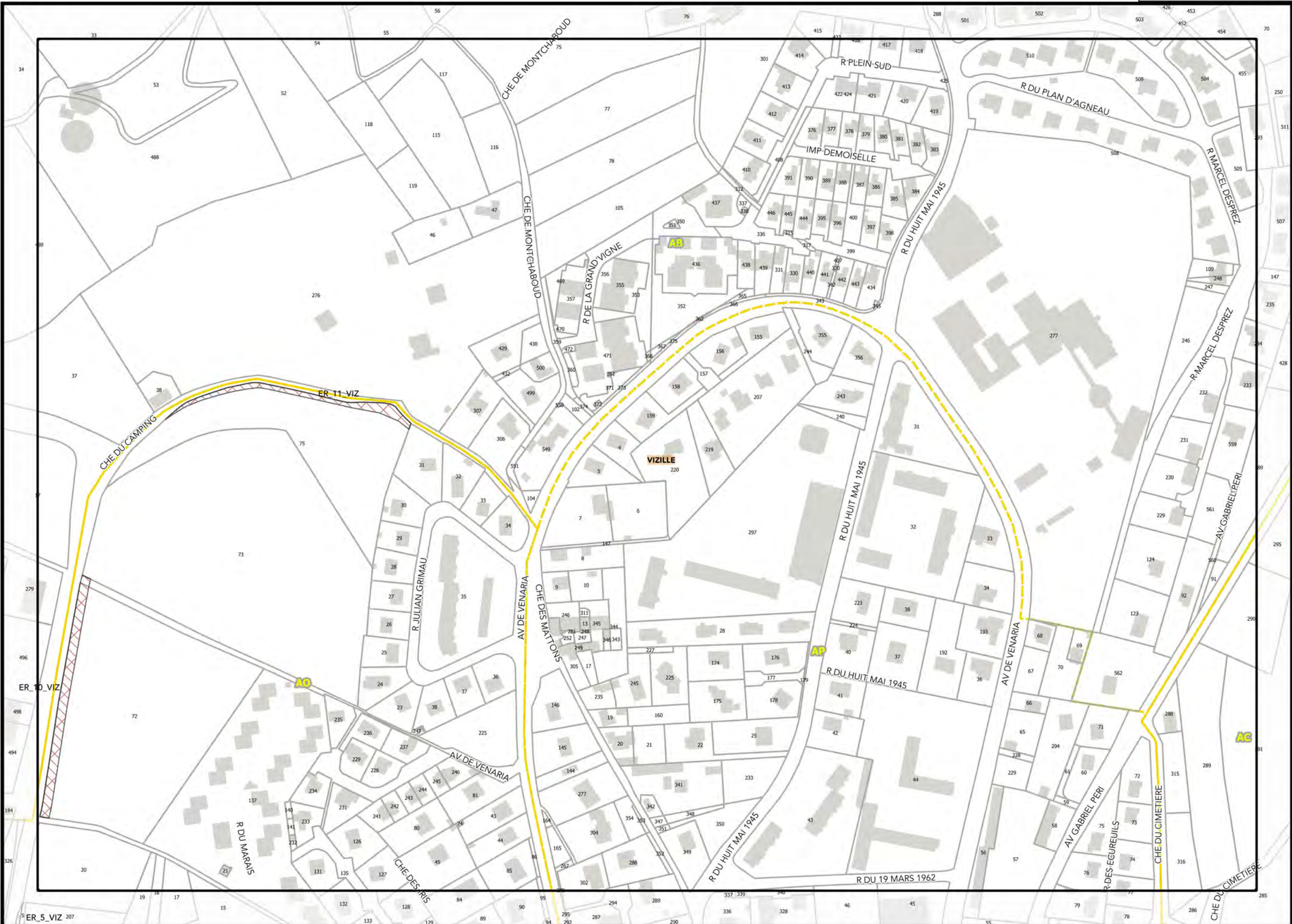




Légende: se référer aux premières pages de l'atlas

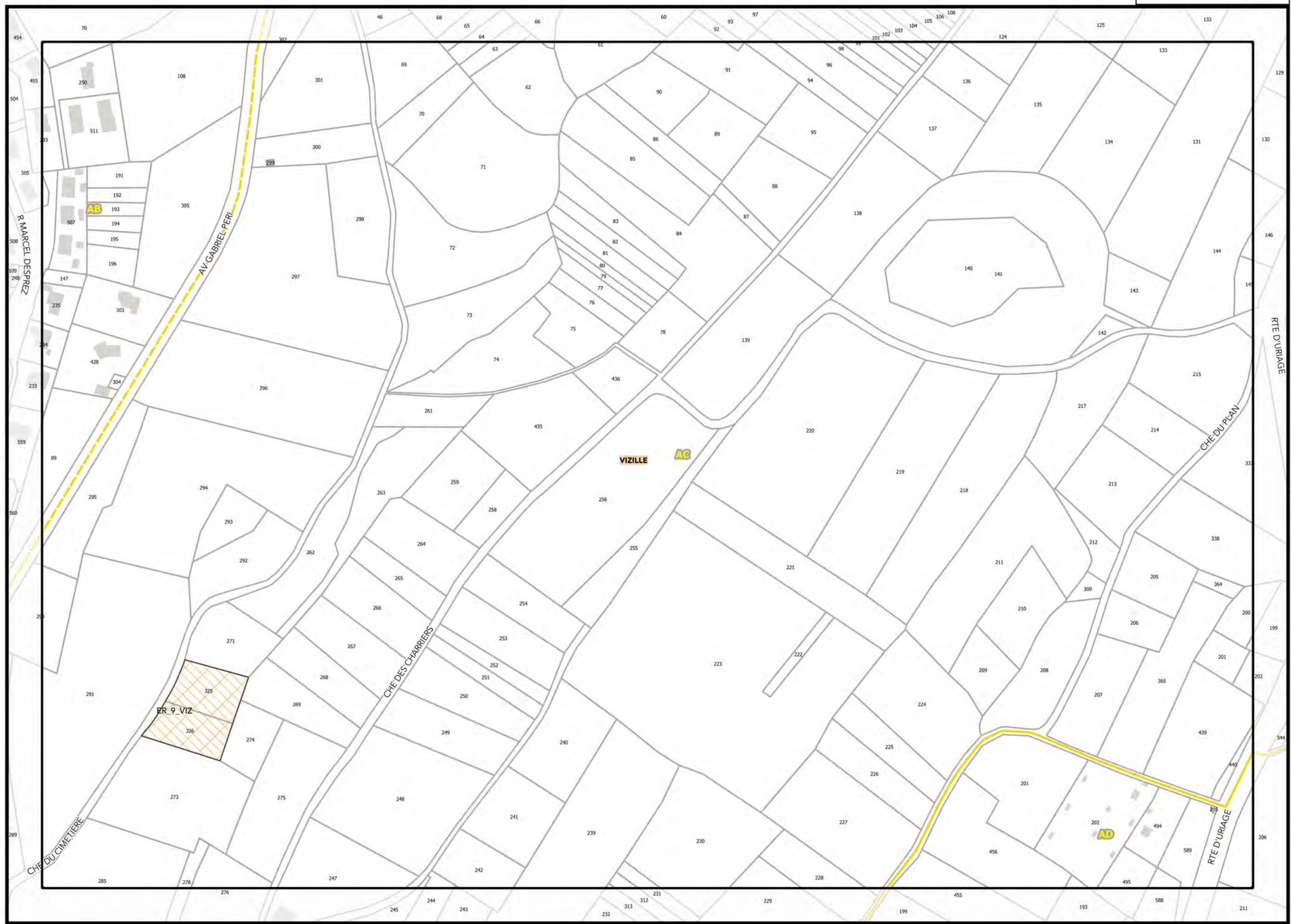
Sources :
@ DGFIP Cadastre 2022
@ DREAL Auvergne Rhône-Alpes





▲S44▲

▲U44▲




T44

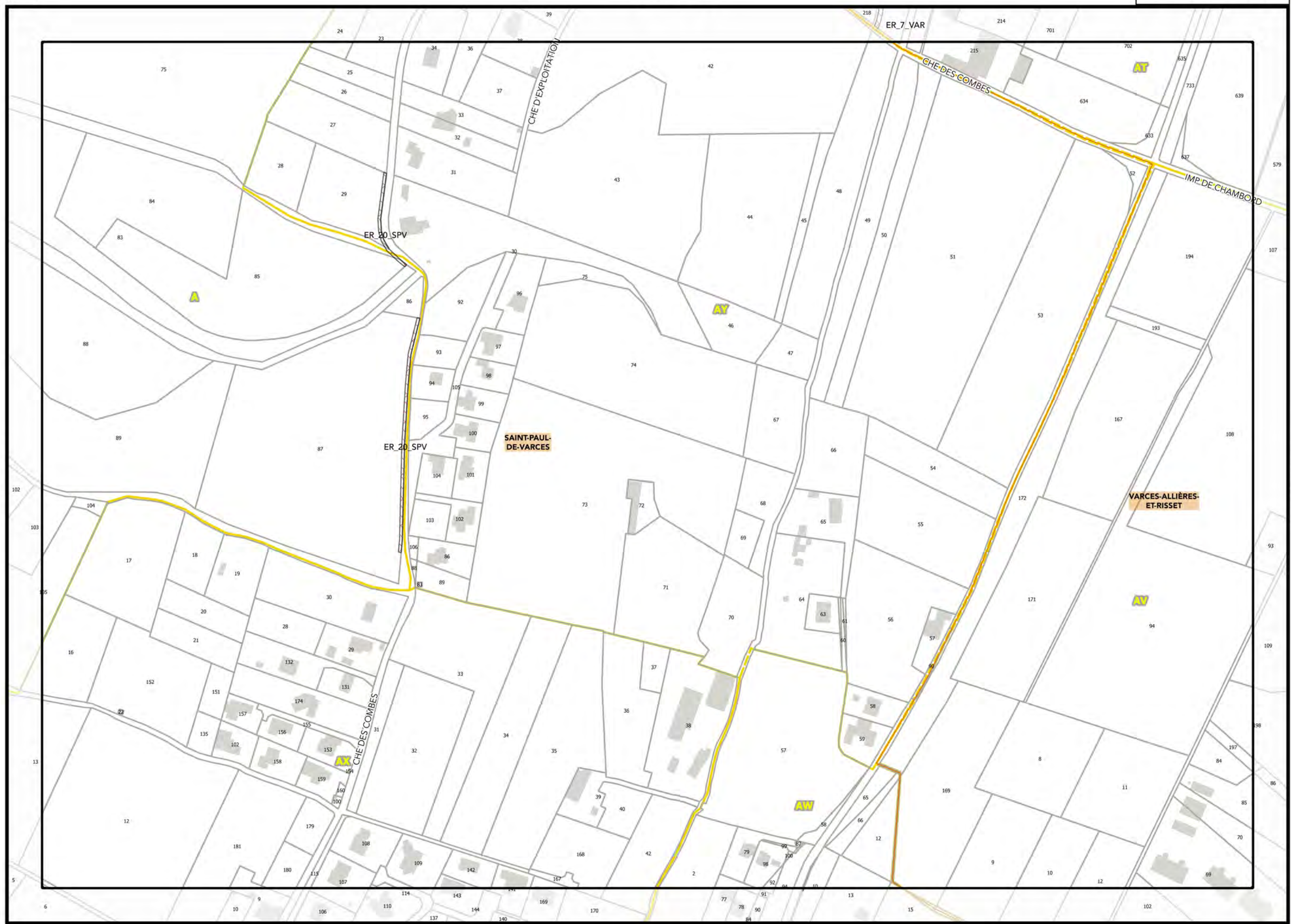
V44

Légende: se référer aux premières pages de l'atlas

Sources :
@ DGFIP Cadastre 2022
@ DREAL Auvergne Rhône-Alpes

U45






▲ I45 ▲

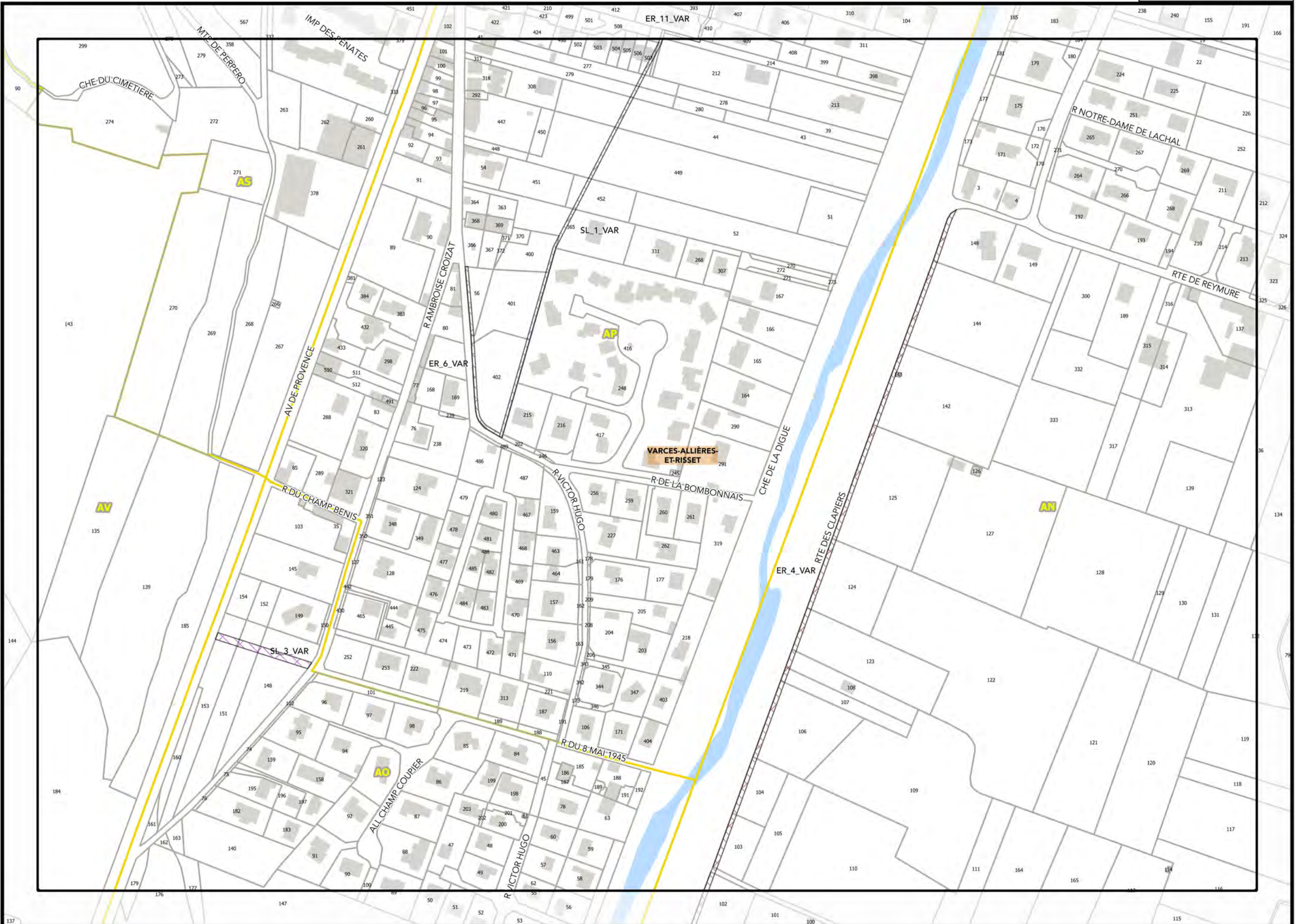
▲ K45 ▲

J_ATLAS DES EMPLACEMENTS RÉSERVÉS - TOME 2

Légende: se référer aux premières pages de l'atlas

Sources :
© DGFIP Cadastre 2022
© DREAL Auvergne Rhône-Alpes






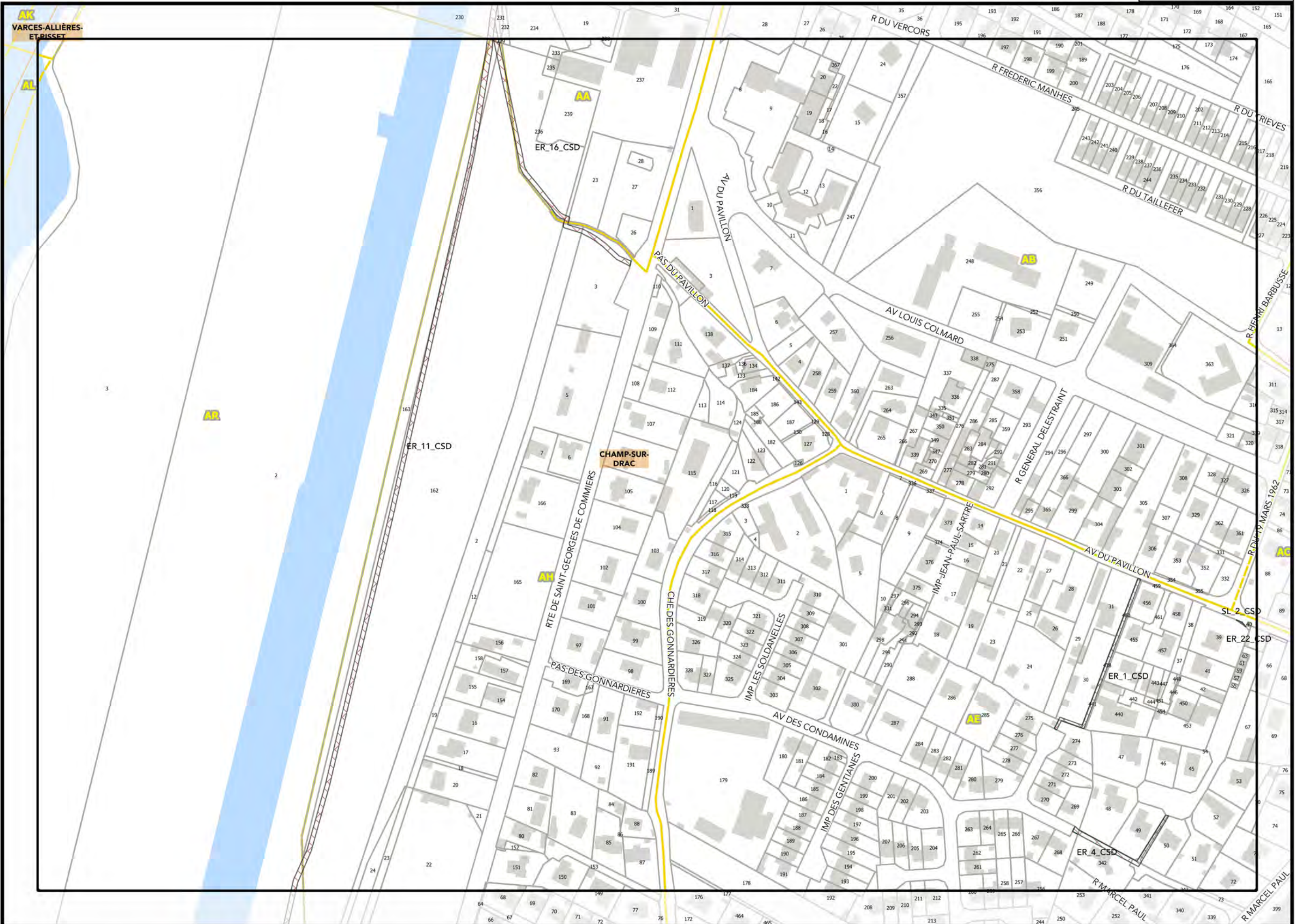
▲ K45 ▲

▲ M45 ▲

Légende: se référer aux premières pages de l'atlas

Sources :
@ DGFIP Cadastre 2022
@ DREAL Auvergne Rhône-Alpes



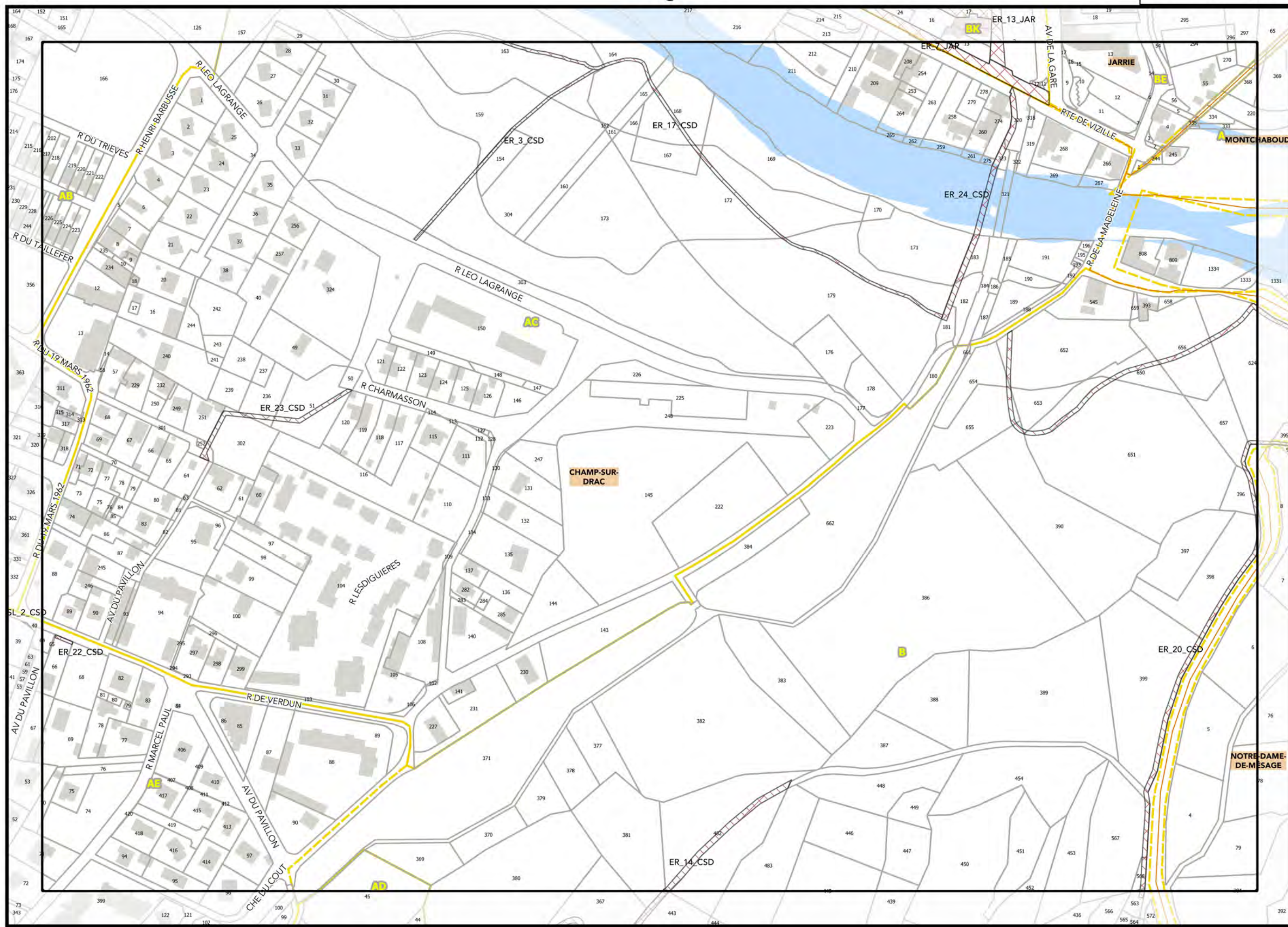


▲ O45 ▲

▲ O45 ▲

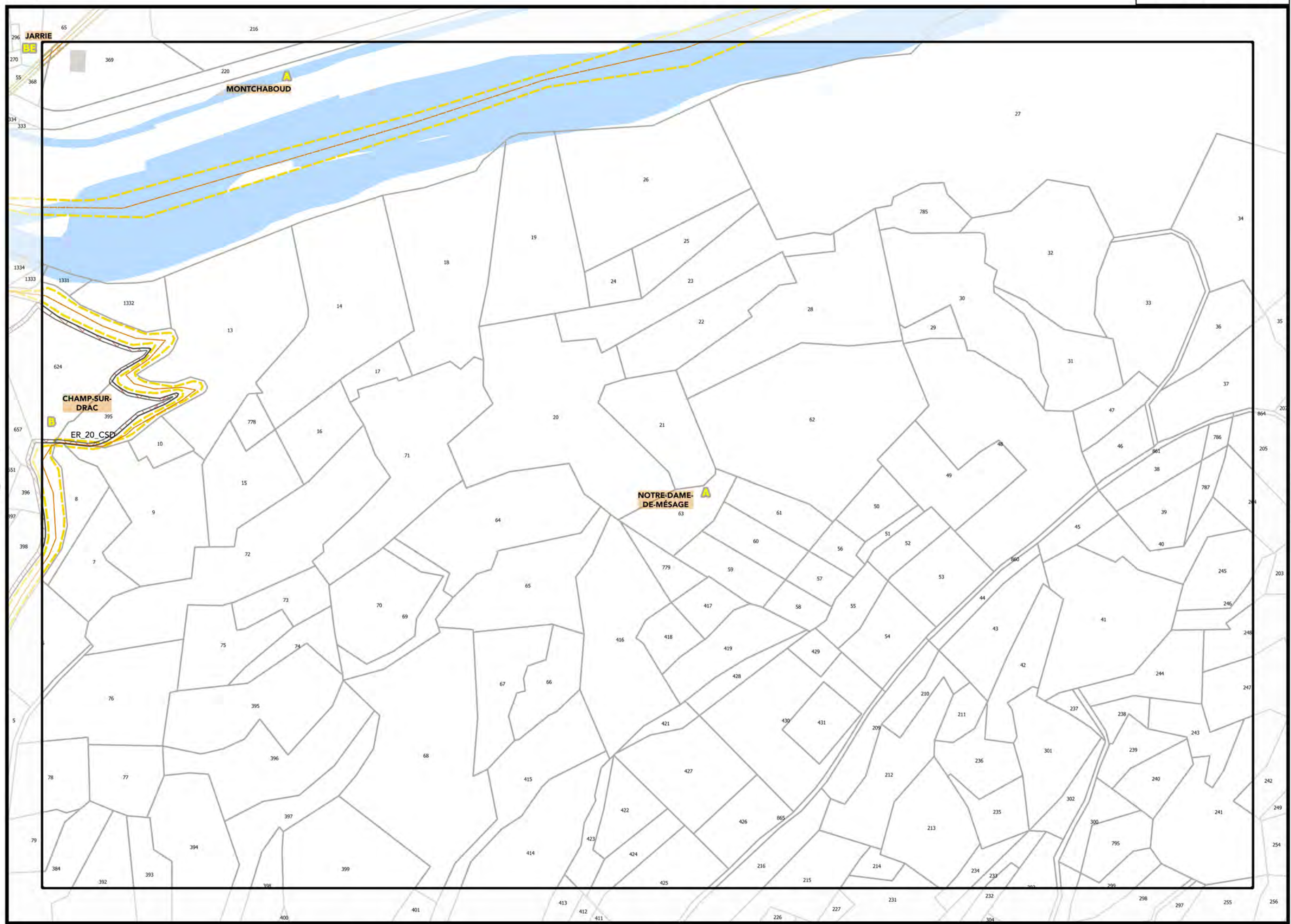
Légende: se référer aux premières pages de l'atlas

Sources :
@ DGFIP Cadastre 2022
@ DREAL Auvergne Rhône-Alpes



▲P45▲

▲R45▲




▲Q45▲

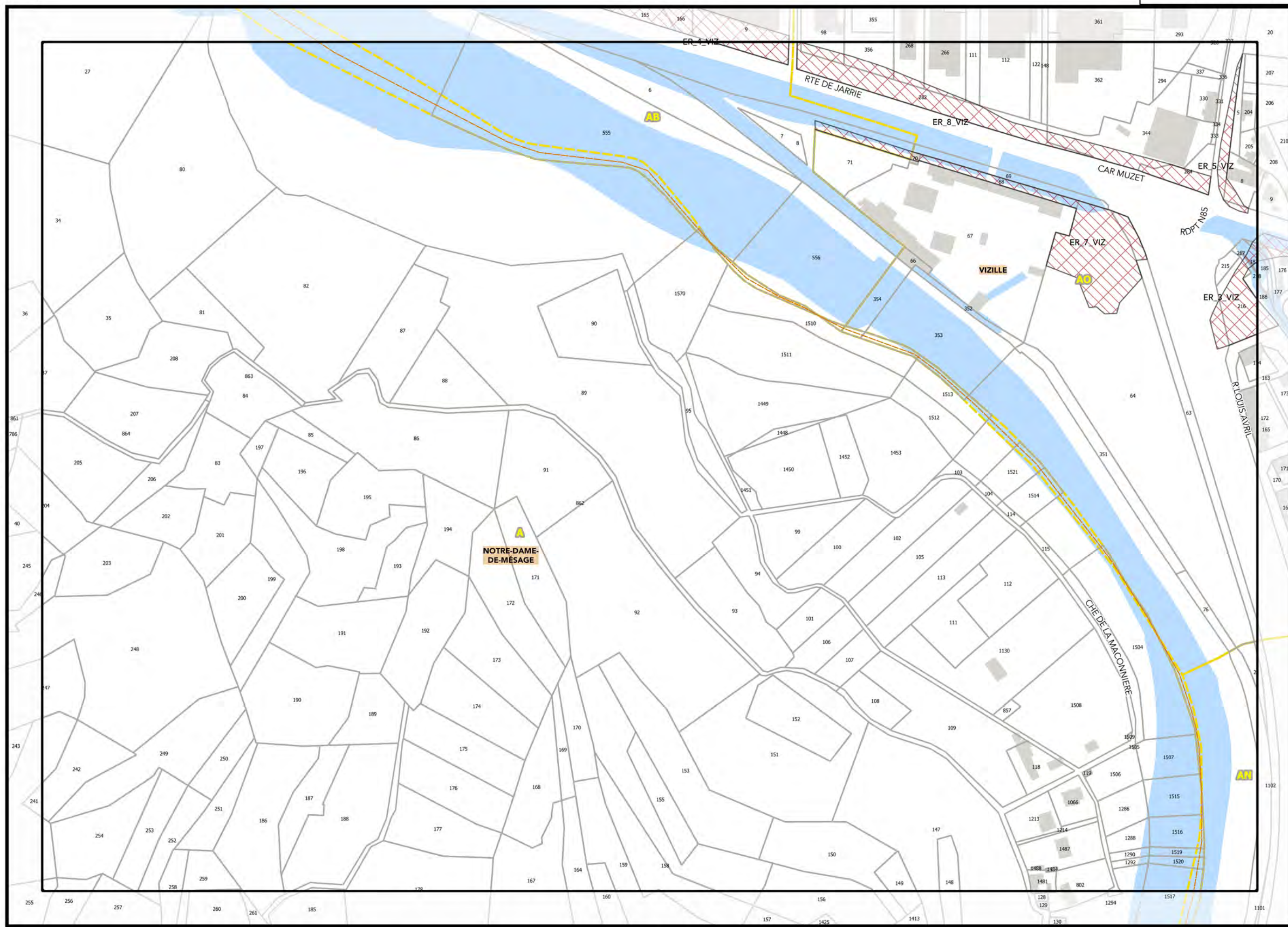
▲S45▲

J_ATLAS DES EMPLACEMENTS RÉSERVÉS - TOME 2

Légende: se référer aux premières pages de l'atlas

Sources :
@ DGFIP Cadastre 2022
@ DREAL Auvergne Rhône-Alpes

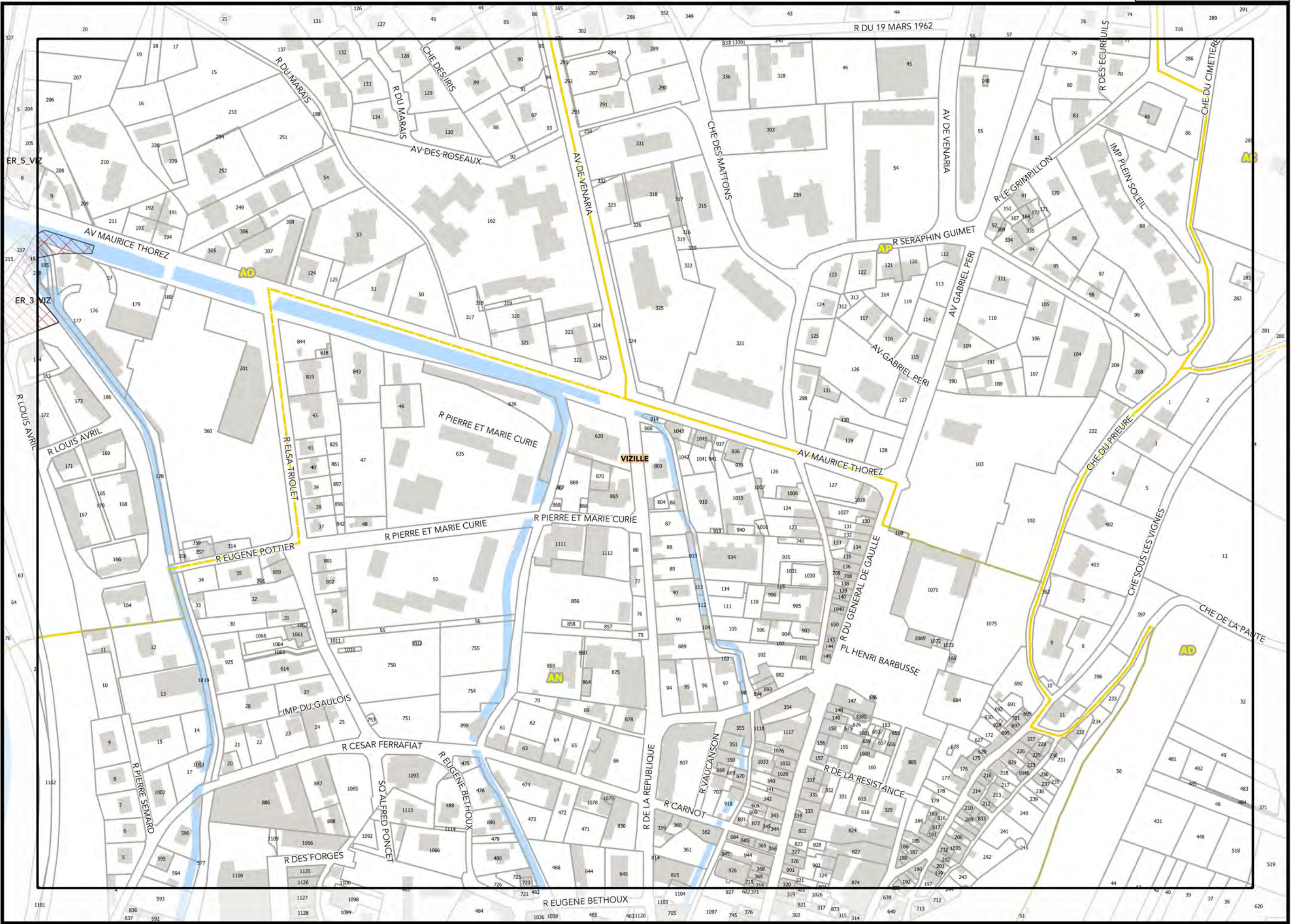




▲R45▲

▲T45▲

J_ATLAS DES EMPLACEMENTS RÉSERVÉS - TOME 2




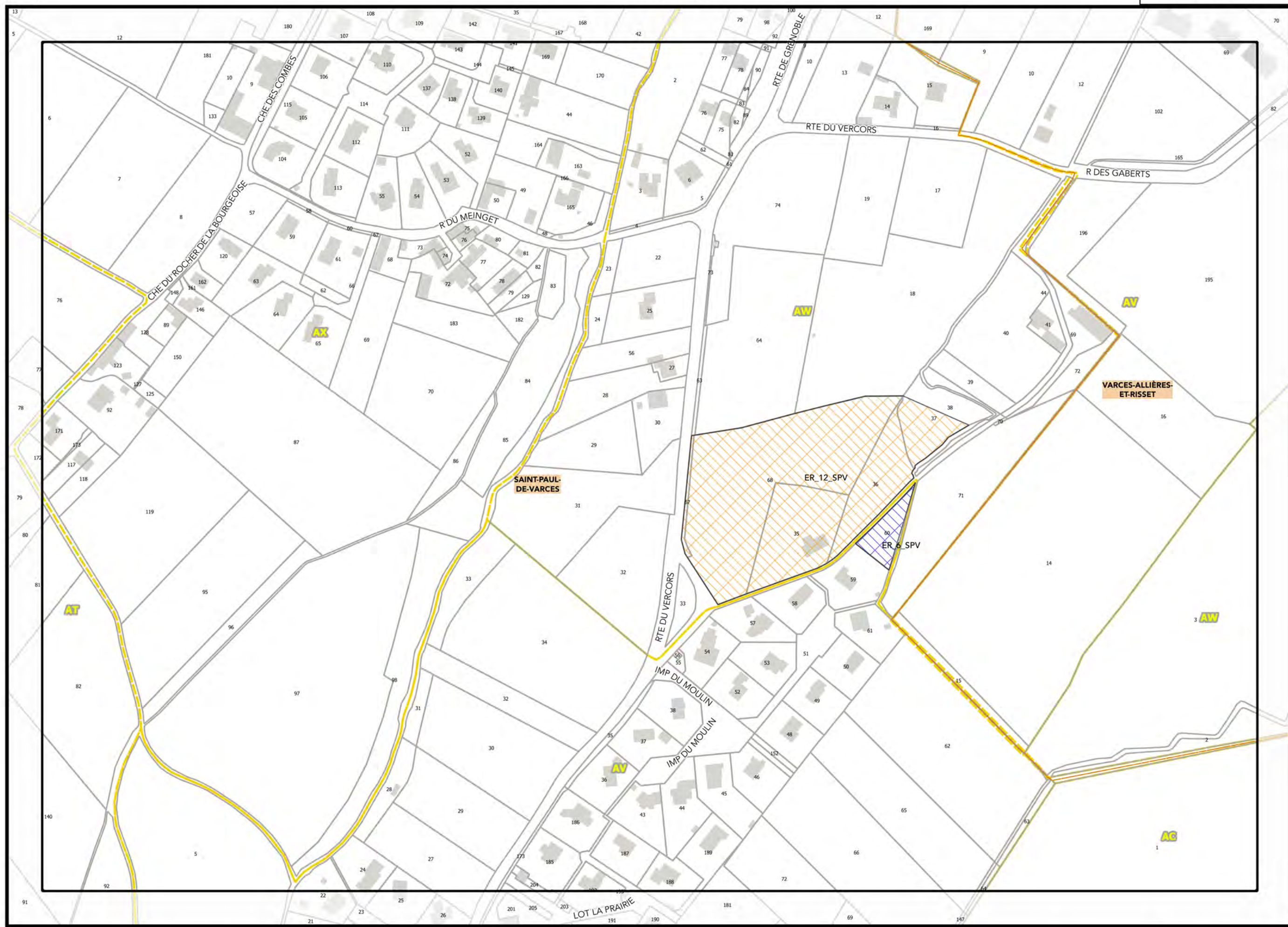
▲S45▲

▲U45▲

Légende: se référer aux premières pages de l'atlas

Sources :
© DGFiP Cadastre 2022
© DREAL Auvergne Rhône-Alpes






▲ I46 ▲

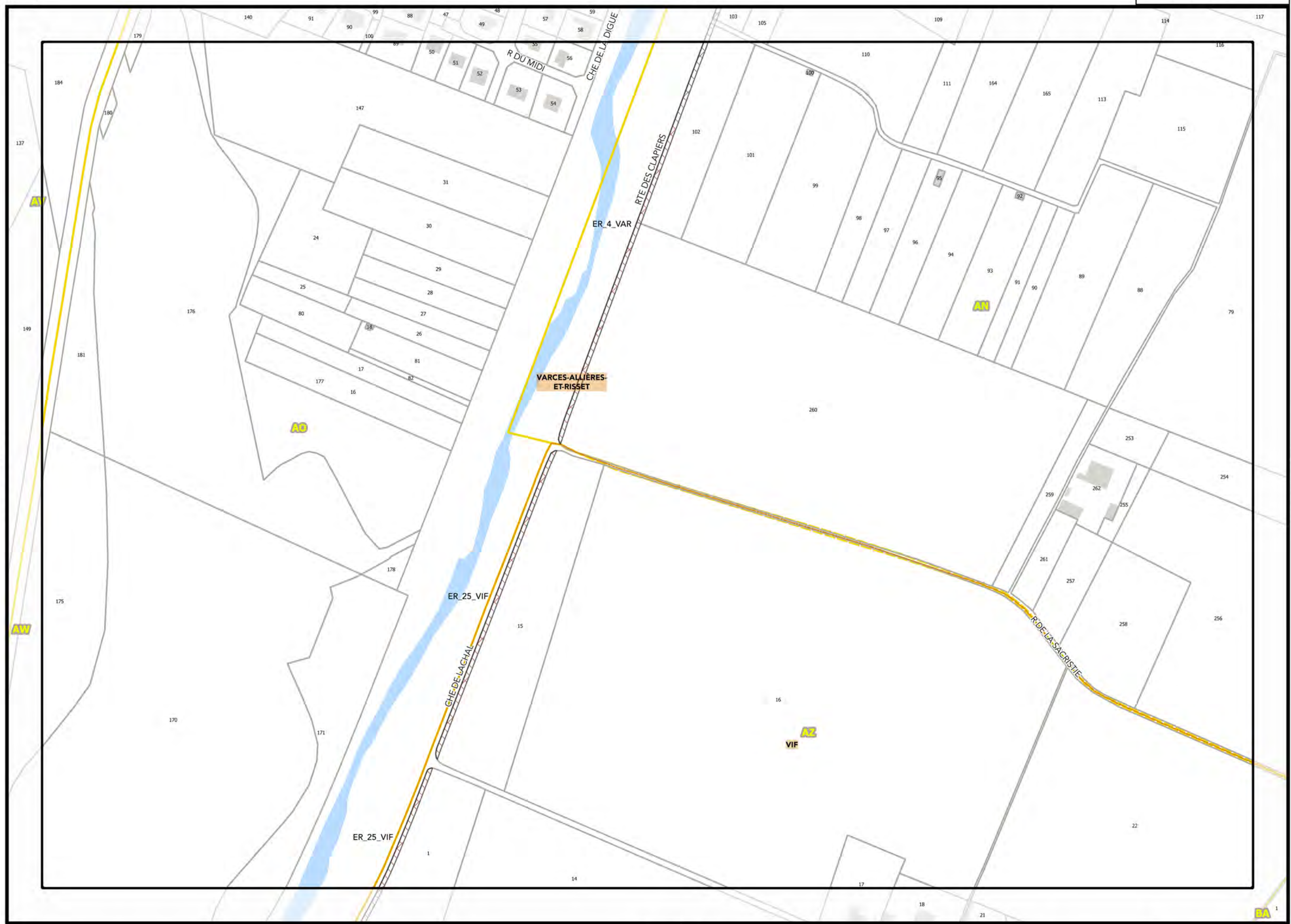
▲ K46 ▲

J_ATLAS DES EMPLACEMENTS RÉSERVÉS - TOME 2

Légende: se référer aux premières pages de l'atlas

Sources :
@ DGFIP Cadastre 2022
@ DREAL Auvergne Rhône-Alpes






▲ K46 ▲

▲ M46 ▲

J_ATLAS DES EMPLACEMENTS RÉSERVÉS - TOME 2

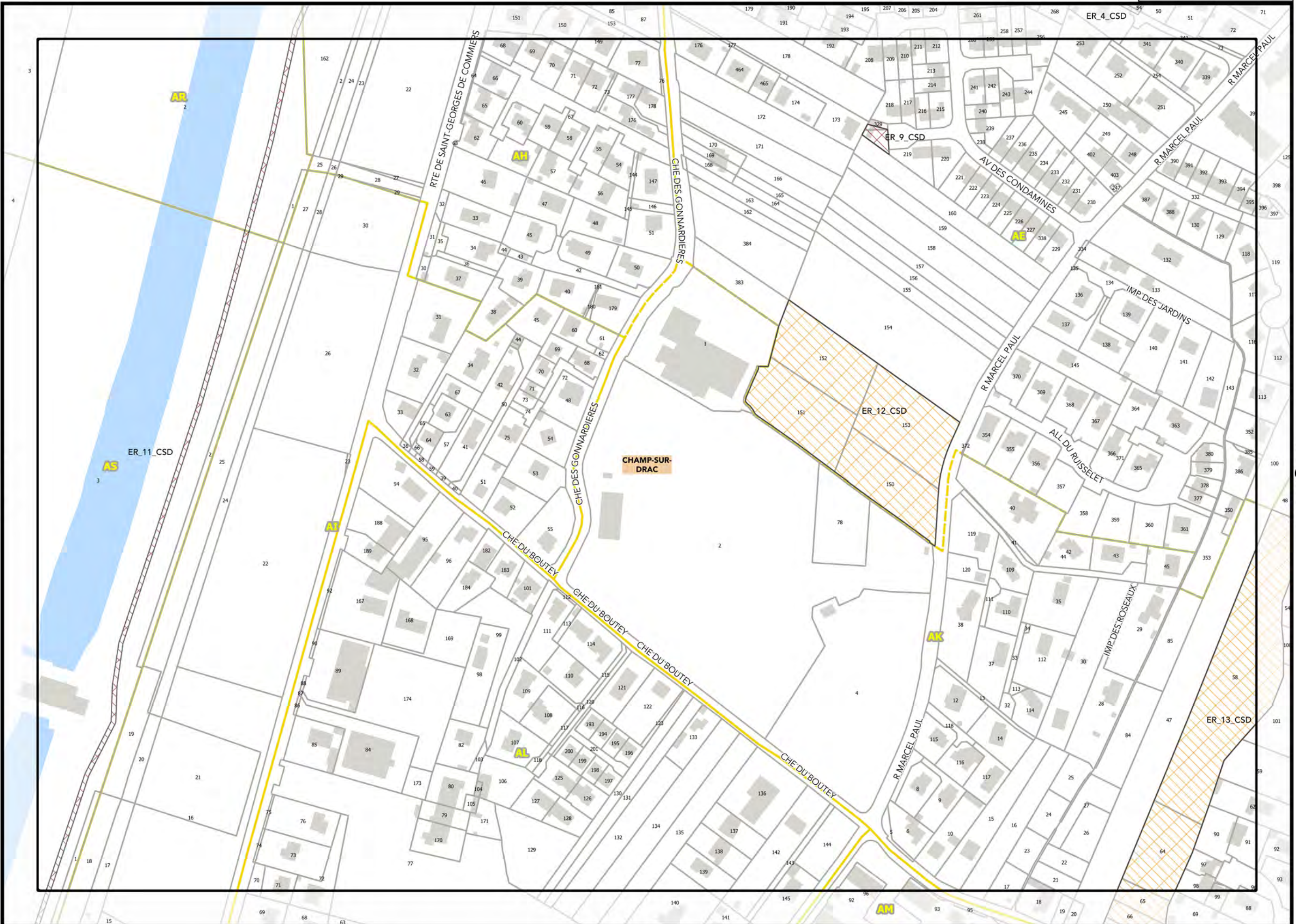
Légende: se référer aux premières pages de l'atlas

Sources :
@ DGFIP Cadastre 2022
@ DREAL Auvergne Rhône-Alpes









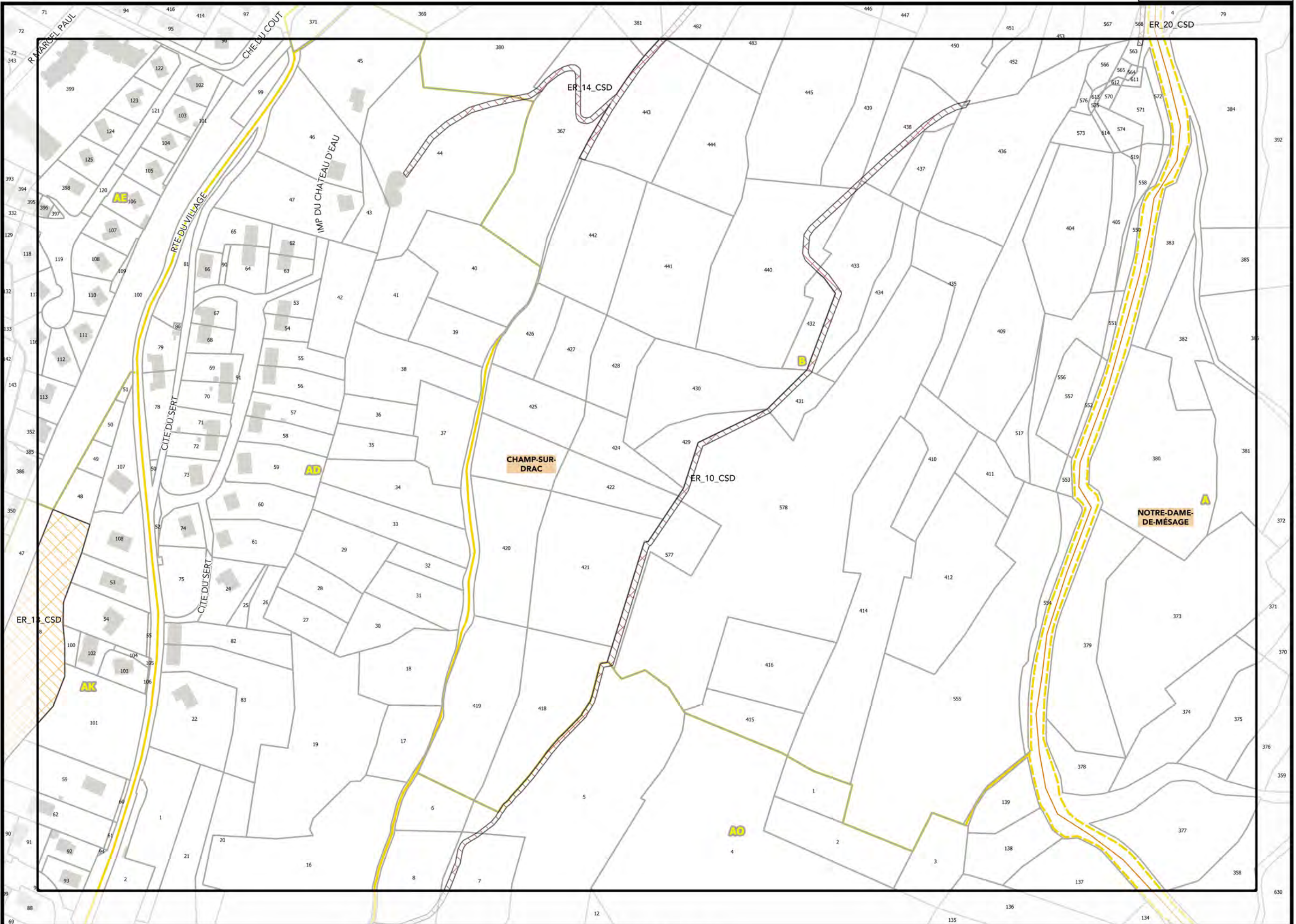
▲O46▲

▲O46▲

J_ATLAS DES EMPLACEMENTS RÉSERVÉS - TOME 2

Légende: se référer aux premières pages de l'atlas

Sources :
@ DGFiP Cadastre 2022
@ DREAL Auvergne Rhône-Alpes




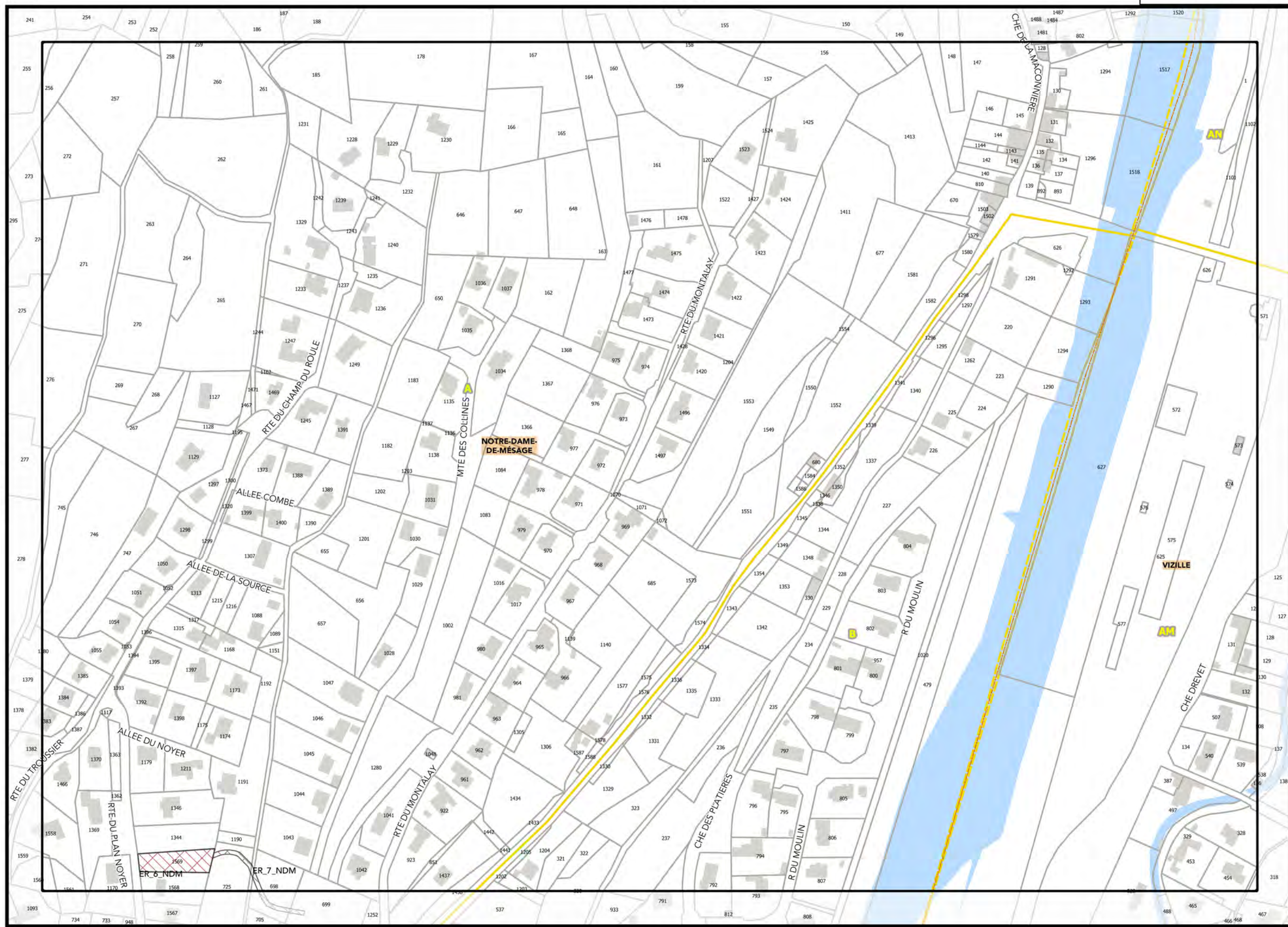
▲P46▲

▲R46▲

Légende: se référer aux premières pages de l'atlas

Sources :
@ DGFIP Cadastre 2022
@ DREAL Auvergne Rhône-Alpes






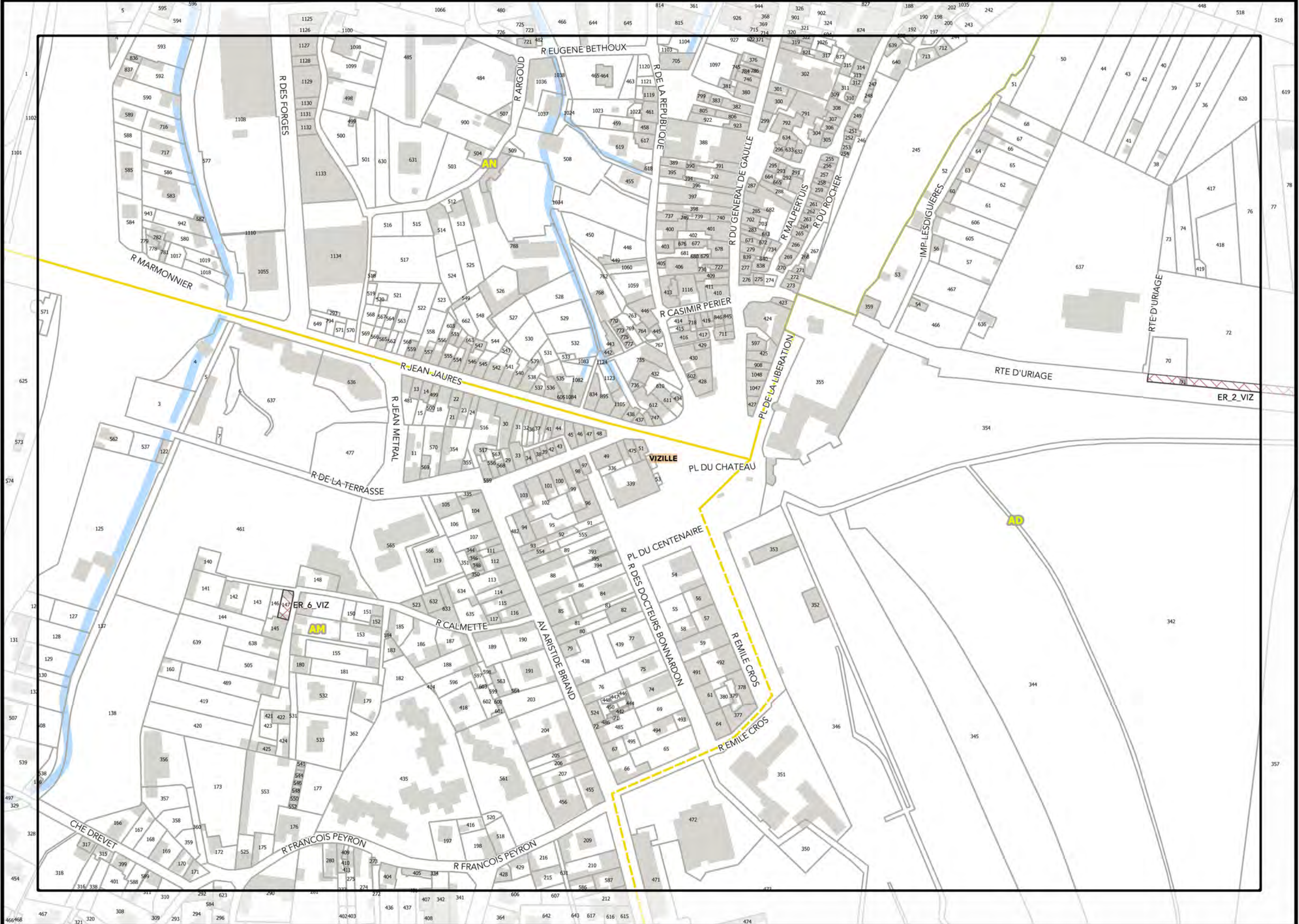
▲R46▲

▲T46▲

Légende: se référer aux premières pages de l'atlas

Sources :
@ DGFIP Cadastre 2022
@ DREAL Auvergne Rhône-Alpes

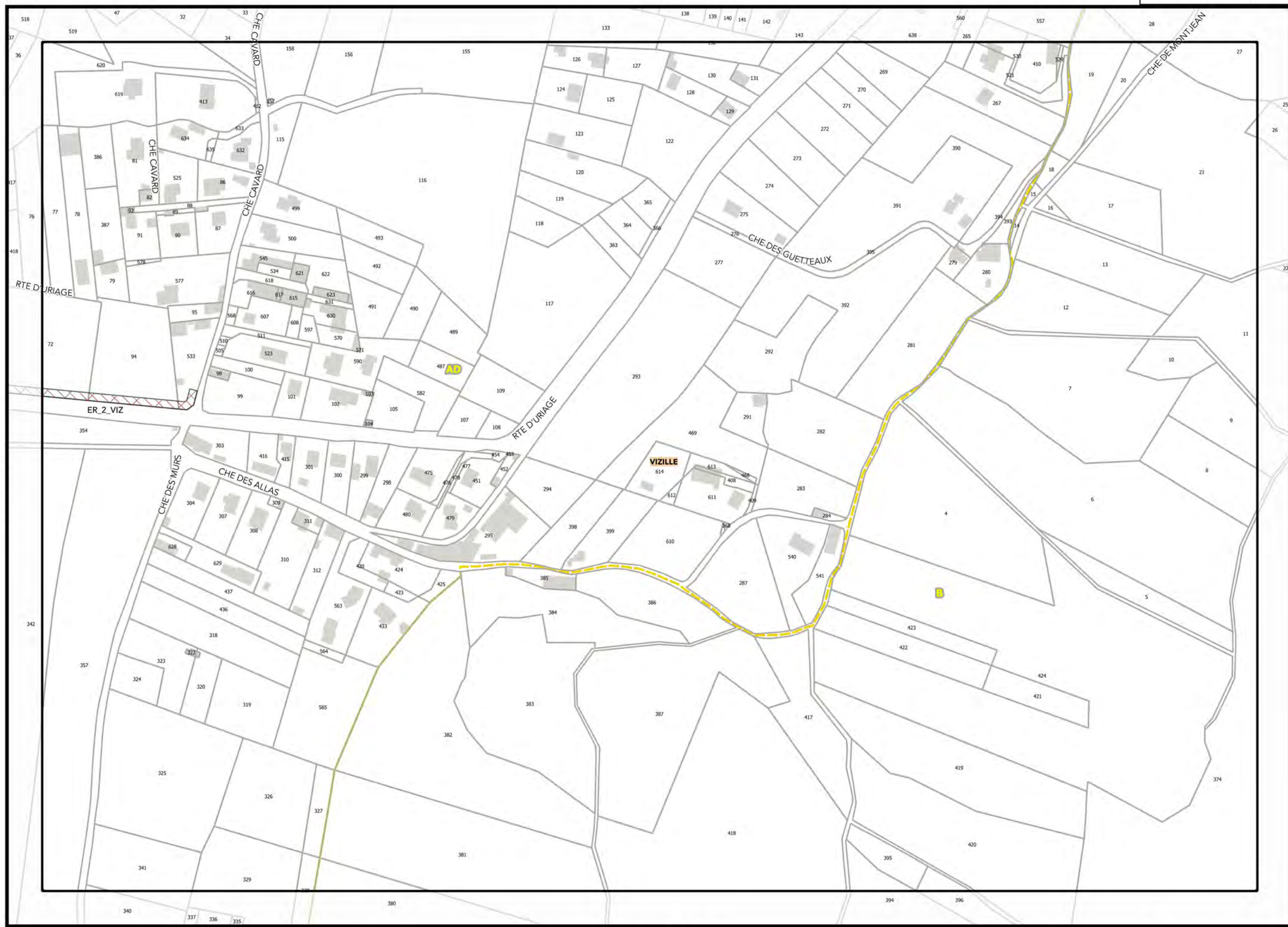




▲S46▲

▲U46▲

J_ATLAS DES EMPLACEMENTS RÉSERVÉS - TOME 2




▲T46▲

▲V46▲

J_ATLAS DES EMPLACEMENTS RÉSERVÉS - TOME 2

Légende: se référer aux premières pages de l'atlas


Sources :
@ DGFIP Cadastre 2022
@ DREAL Auvergne Rhône-Alpes

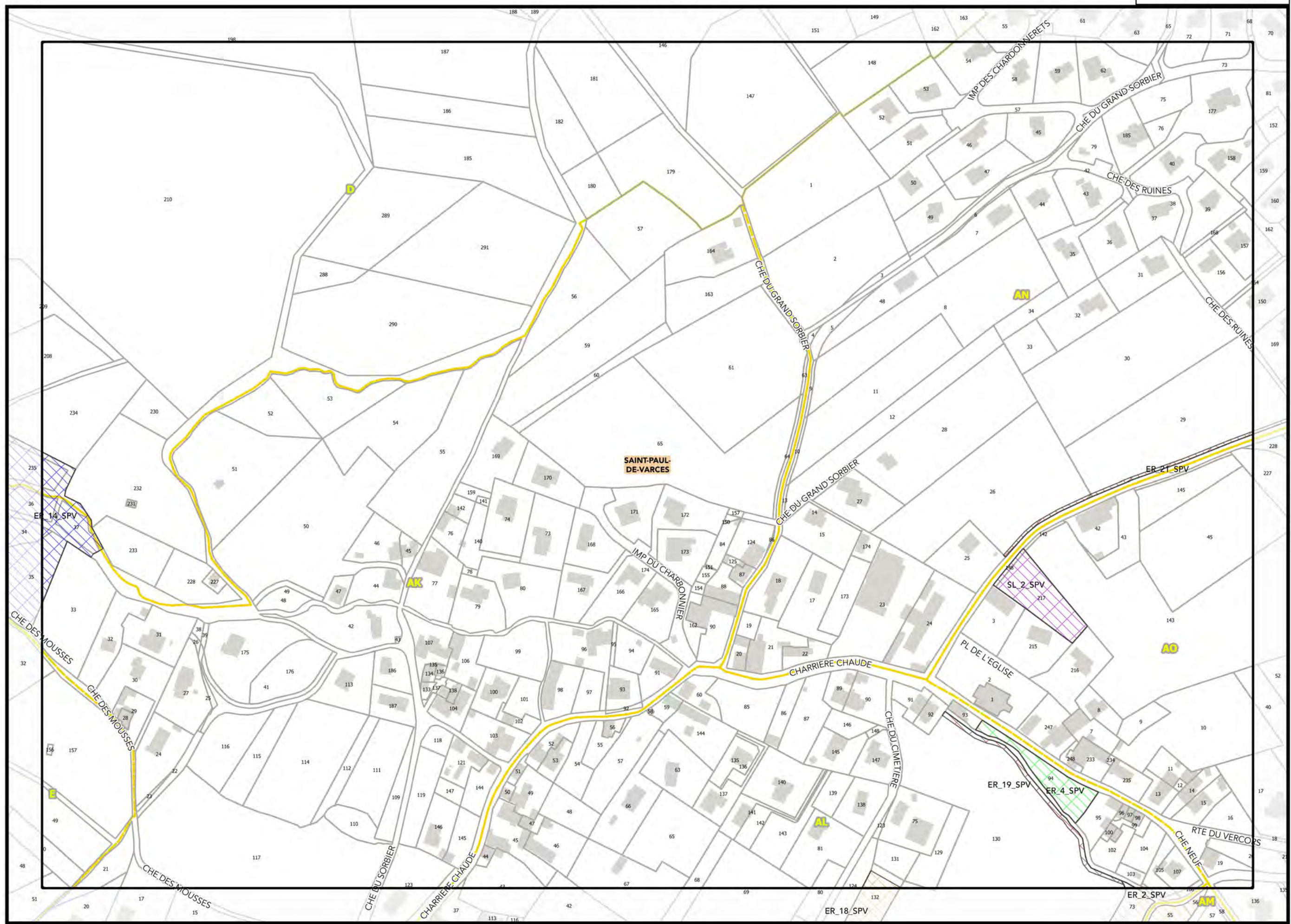




Légende: se référer aux premières pages de l'atlas

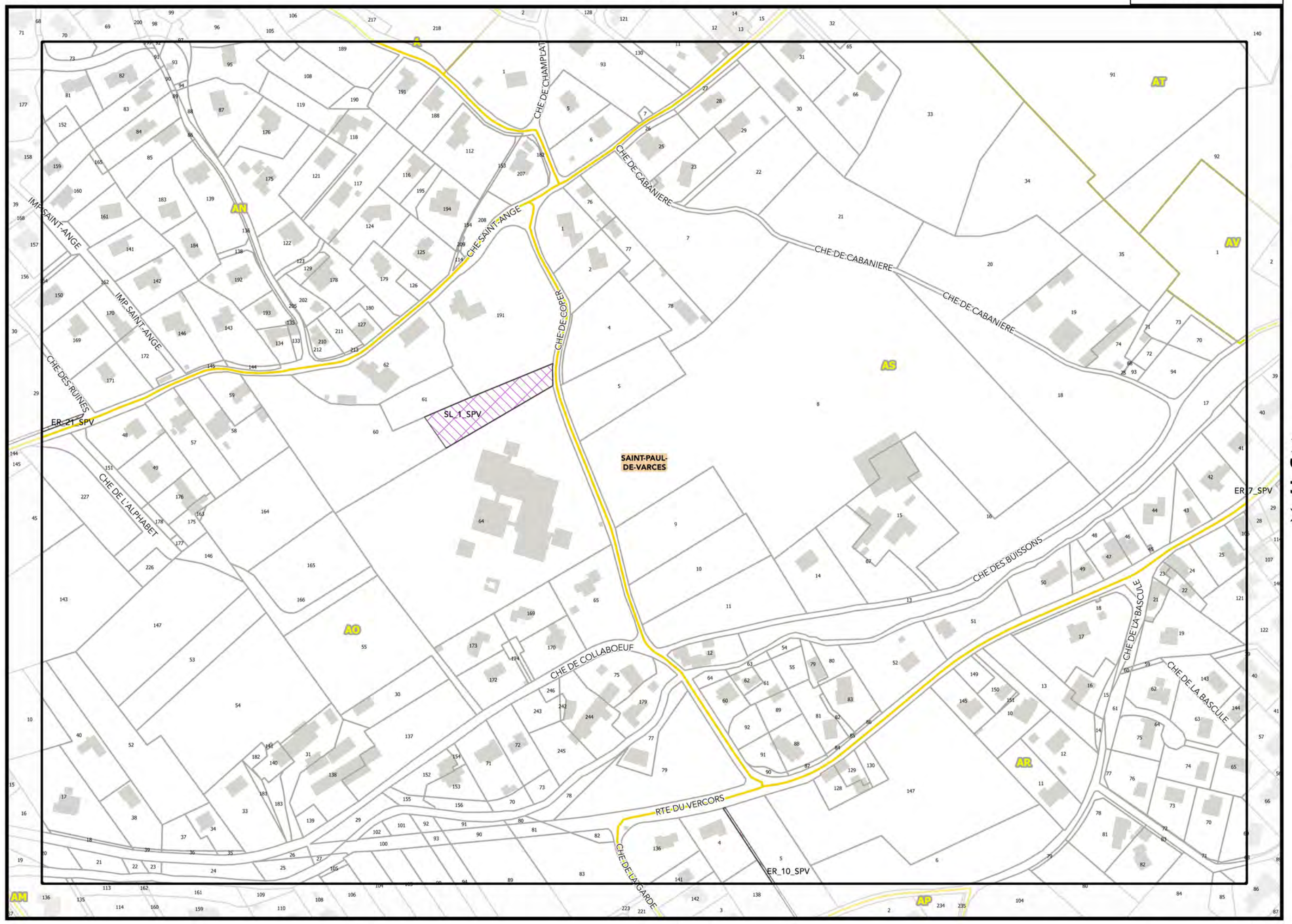
Sources :
@ DGFIP Cadastre 2022
@ DREAL Auvergne Rhône-Alpes





AG47▲

▲I47▲




▲ H47 ▲

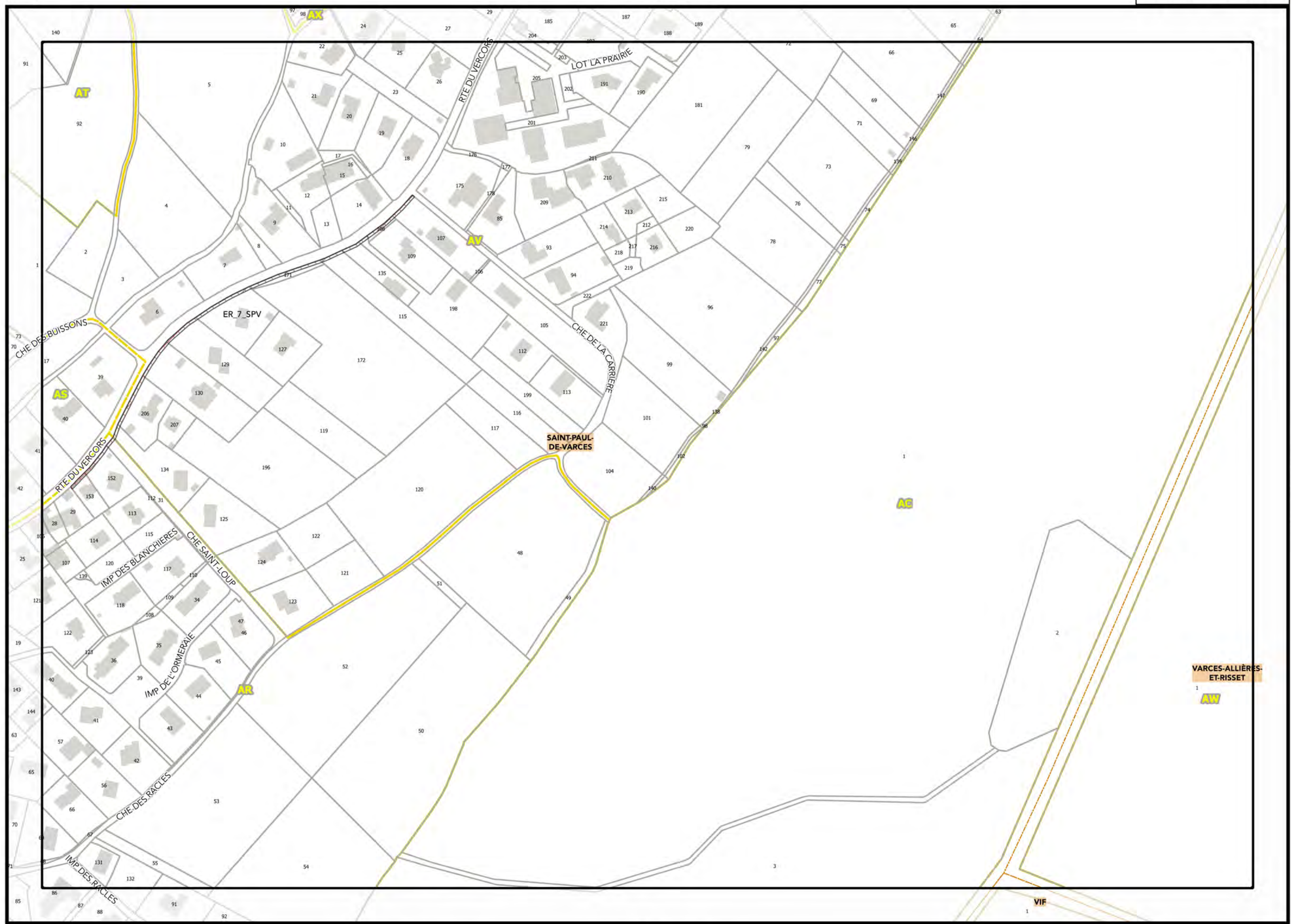
▲ J47 ▲

J_ATLAS DES EMPLACEMENTS RÉSERVÉS - TOME 2

Légende: se référer aux premières pages de l'atlas

Sources :
@ DGFIP Cadastre 2022
@ DREAL Auvergne Rhône-Alpes






▲ I47 ▲

▲ K47 ▲

J_ATLAS DES EMPLACEMENTS RÉSERVÉS - TOME 2

Légende: se référer aux premières pages de l'atlas

Sources :
@ DGFIP Cadastre 2022
@ DREAL Auvergne Rhône-Alpes





▲ K47 ▲


▲ M47 ▲

J_ATLAS DES EMPLACEMENTS RÉSERVÉS - TOME 2

Légende: se référer aux premières pages de l'atlas

Sources :
@ DGFIP Cadastre 2022
@ DREAL Auvergne Rhône-Alpes

▼ L48 ▼





Légende: se référer aux premières pages de l'atlas

Sources :
@ DGFIP Cadastre 2022
@ DREAL Auvergne Rhône-Alpes

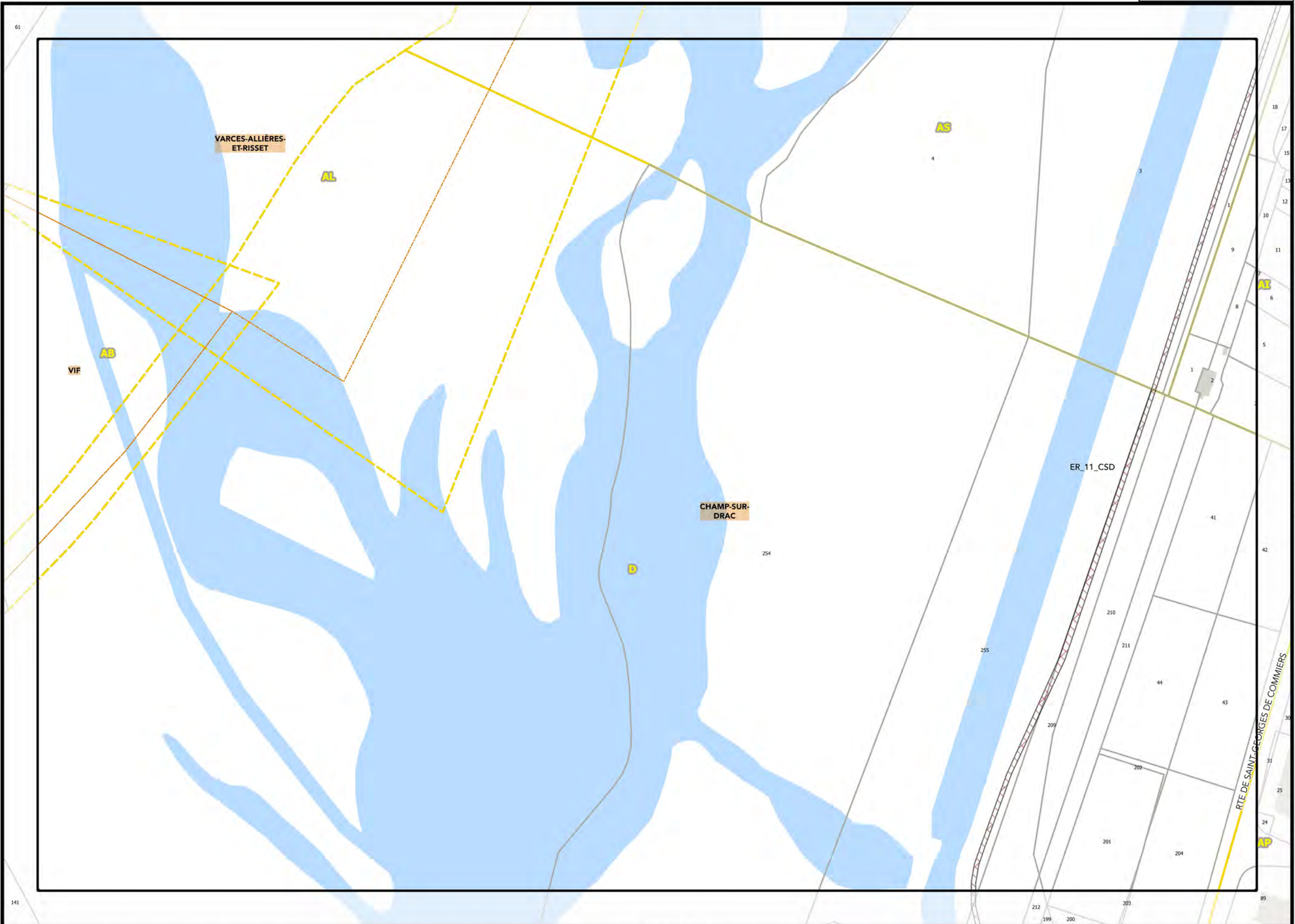


▲O46▲

Planche n° 047



Document approuvé le 20/12/2019
Modification n°2 du 05/07/2024



▲N47▲


▲P47▲

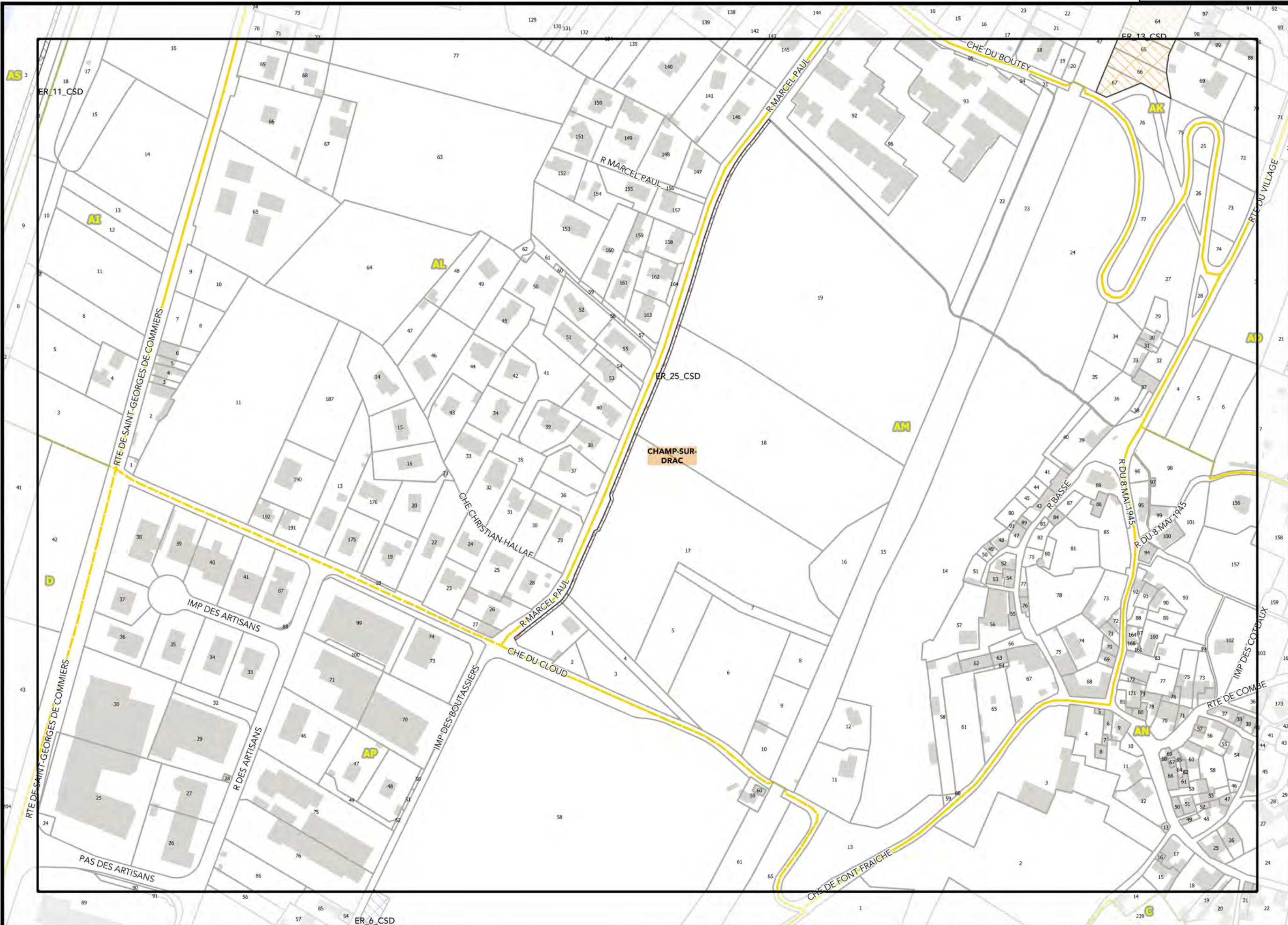
J_ATLAS DES EMPLACEMENTS RÉSERVÉS - TOME 2

Légende: se référer aux premières pages de l'atlas

Sources :
@ DGFIP Cadastre 2022
@ DREAL Auvergne Rhône-Alpes

▼O48▼






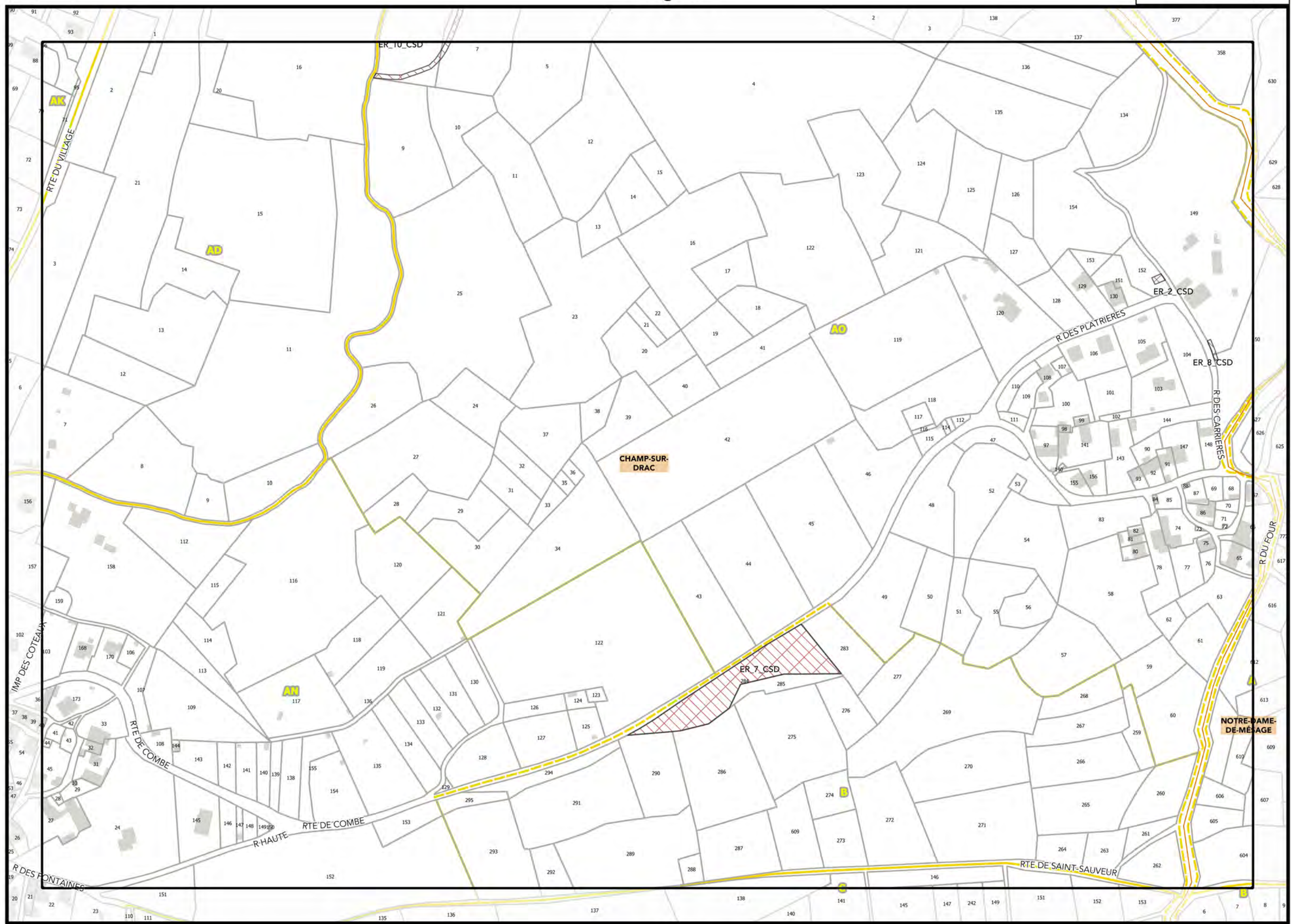
A047

A047

Légende: se référer aux premières pages de l'atlas


Sources :
@ DGFIP Cadastre 2022
@ DREAL Auvergne Rhône-Alpes

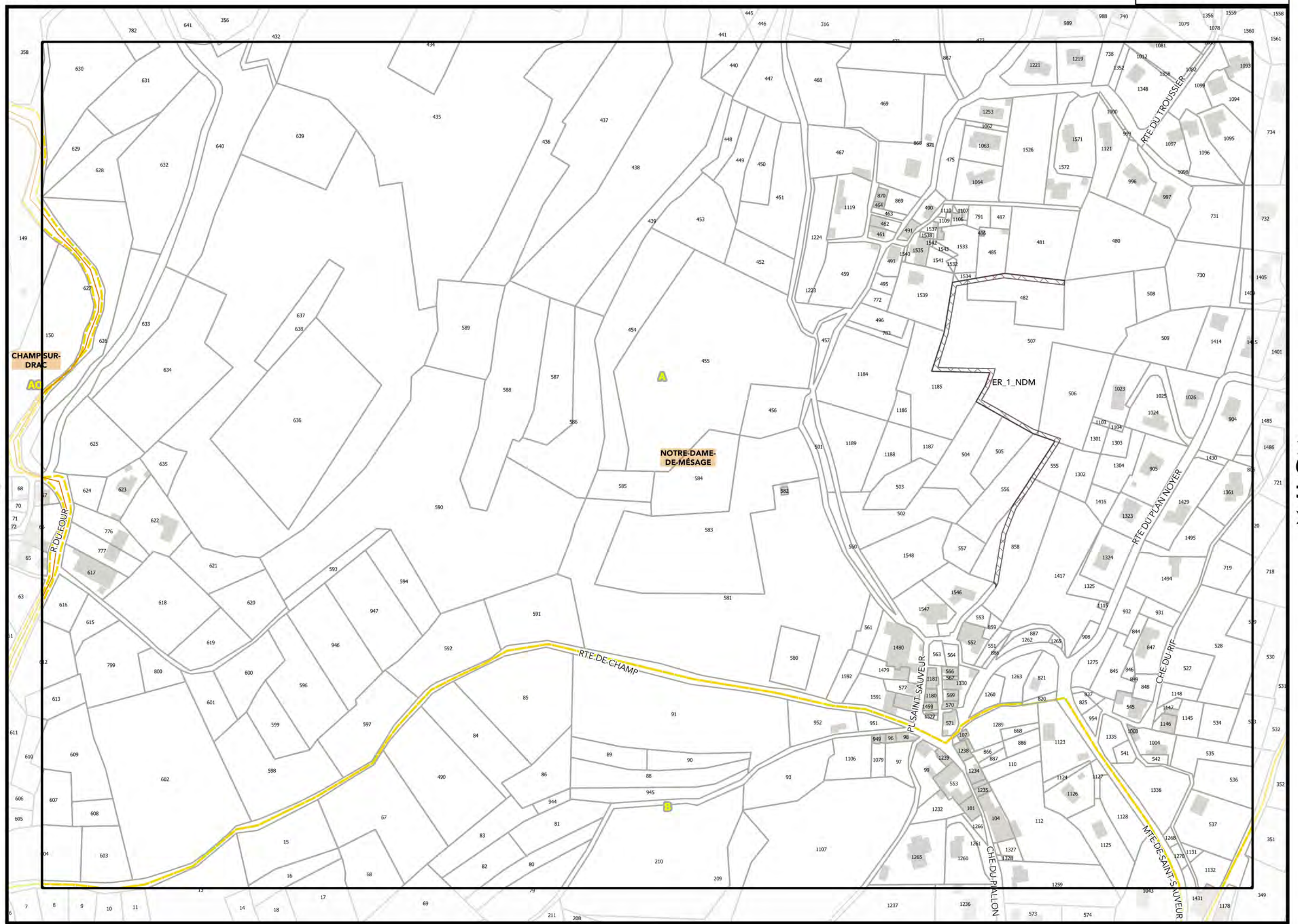




Légende: se référer aux premières pages de l'atlas

Sources :
@ DGFIP Cadastre 2022
@ DREAL Auvergne Rhône-Alpes






▲Q47▲

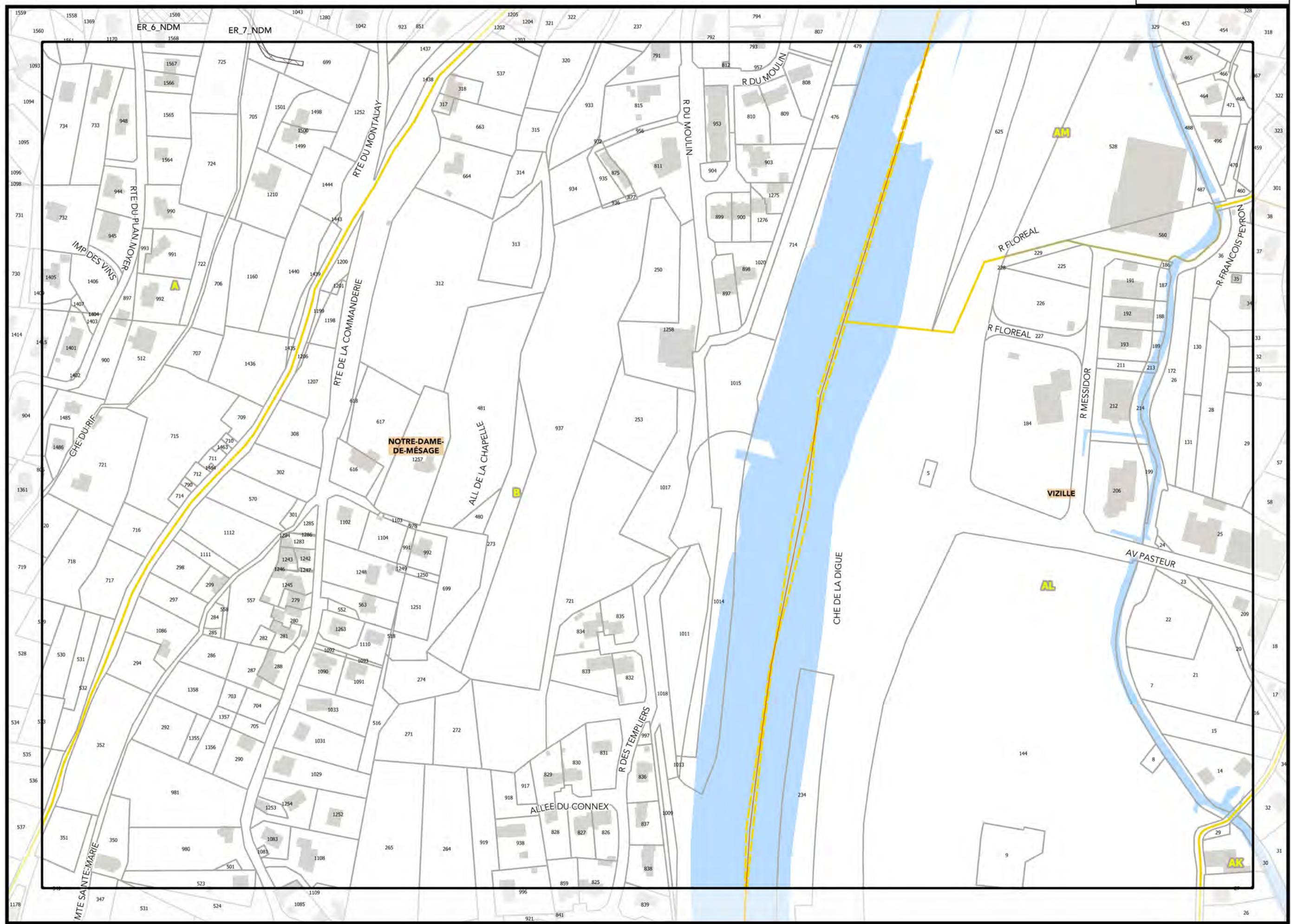
▲S47▲

J_ATLAS DES EMPLACEMENTS RÉSERVÉS - TOME 2

Légende: se référer aux premières pages de l'atlas

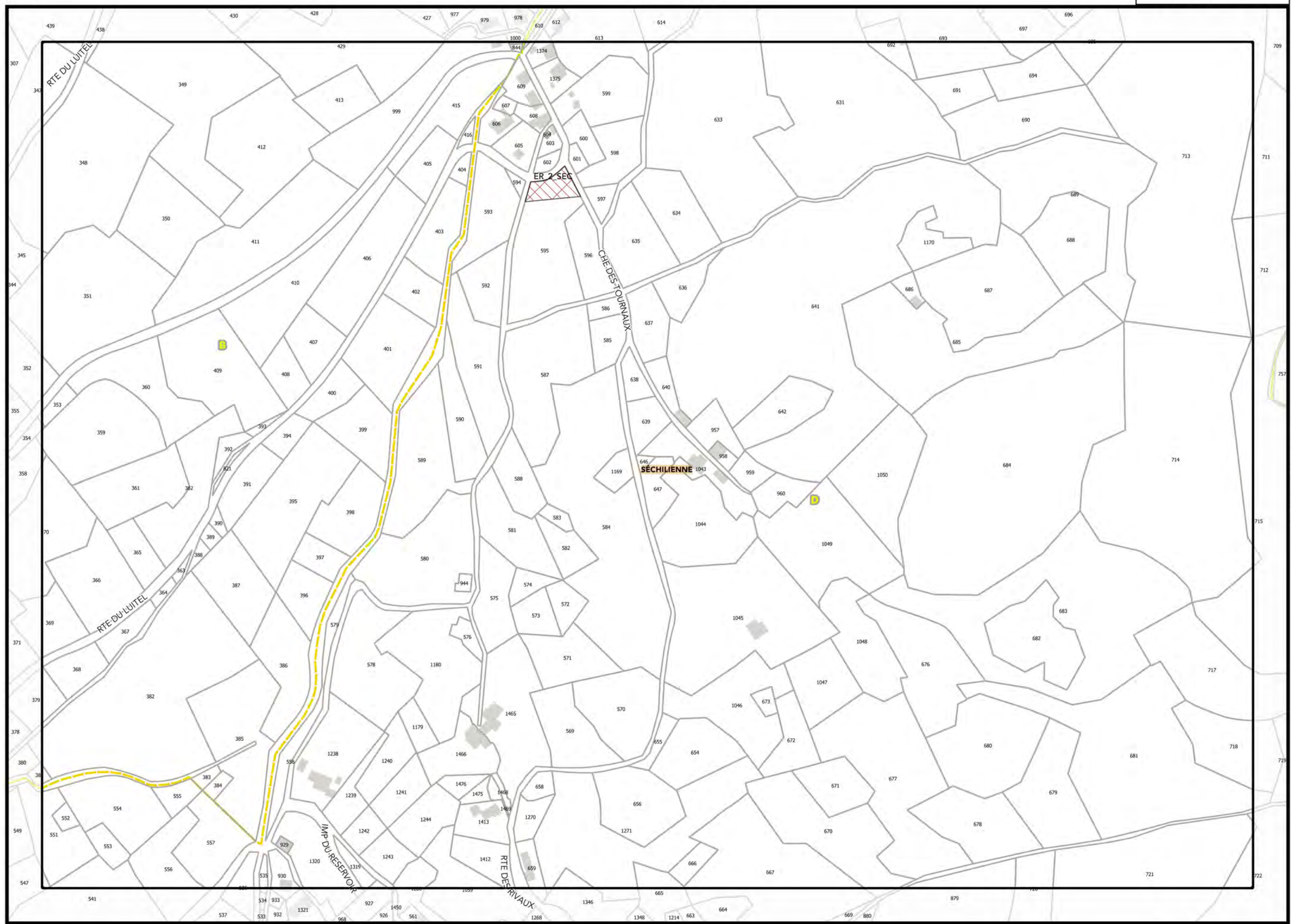
Sources :
@ DGFiP Cadastre 2022
@ DREAL Auvergne Rhône-Alpes





▲R47▲

▲T47▲




▲Y47▲

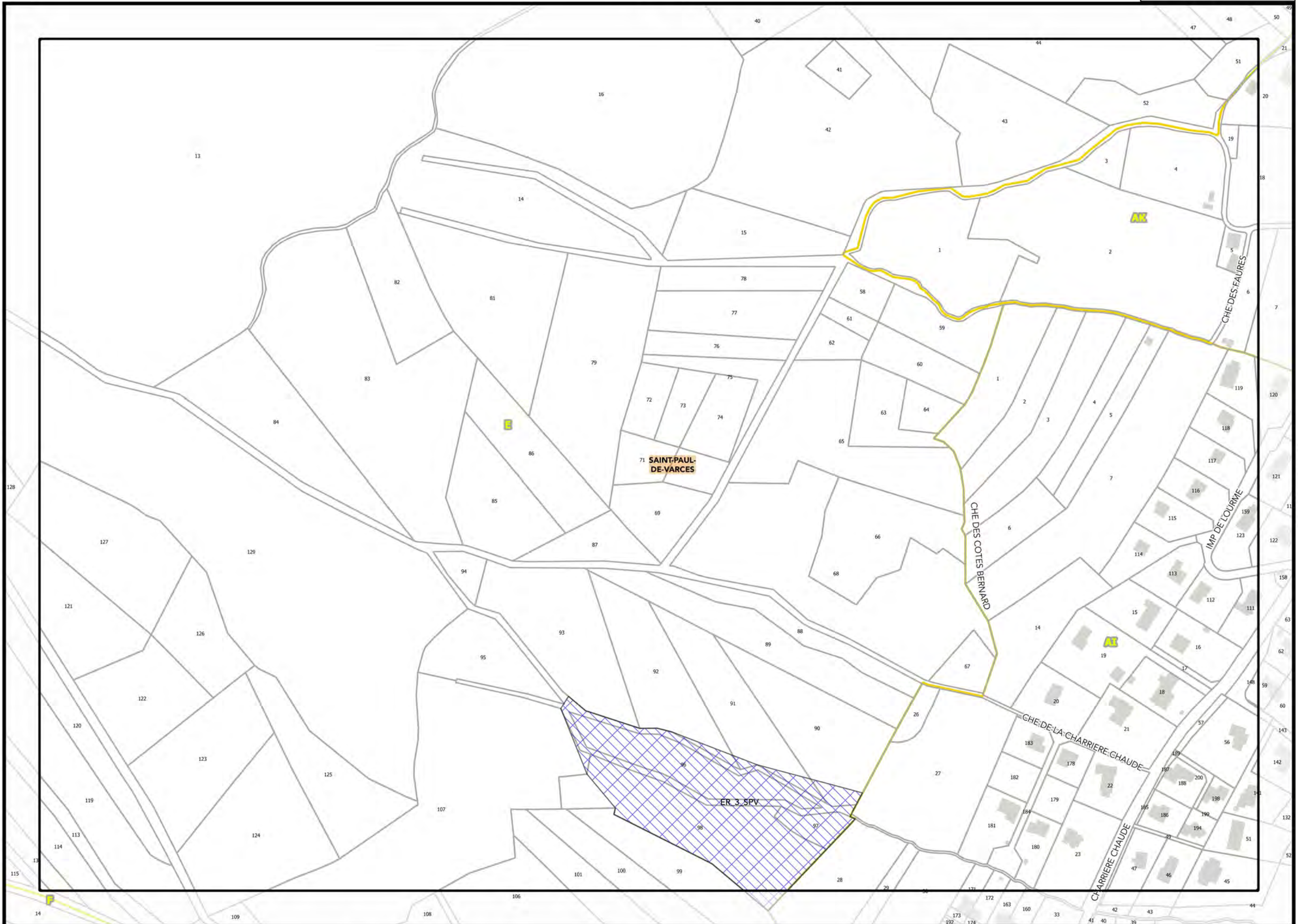
▲Y47▲

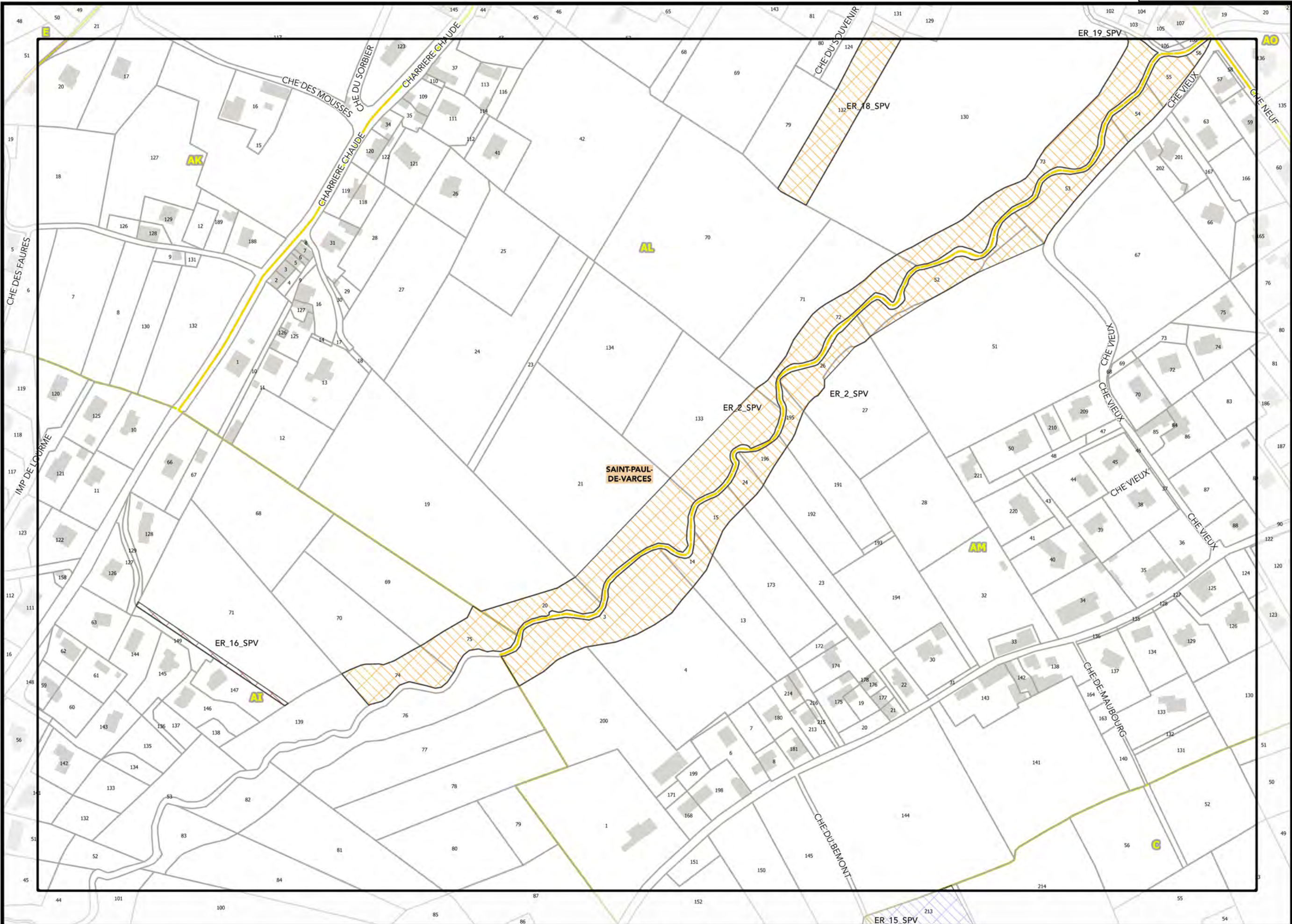
J_ATLAS DES EMPLACEMENTS RÉSERVÉS - TOME 2

Légende: se référer aux premières pages de l'atlas

Sources :
@ DGFIP Cadastre 2022
@ DREAL Auvergne Rhône-Alpes




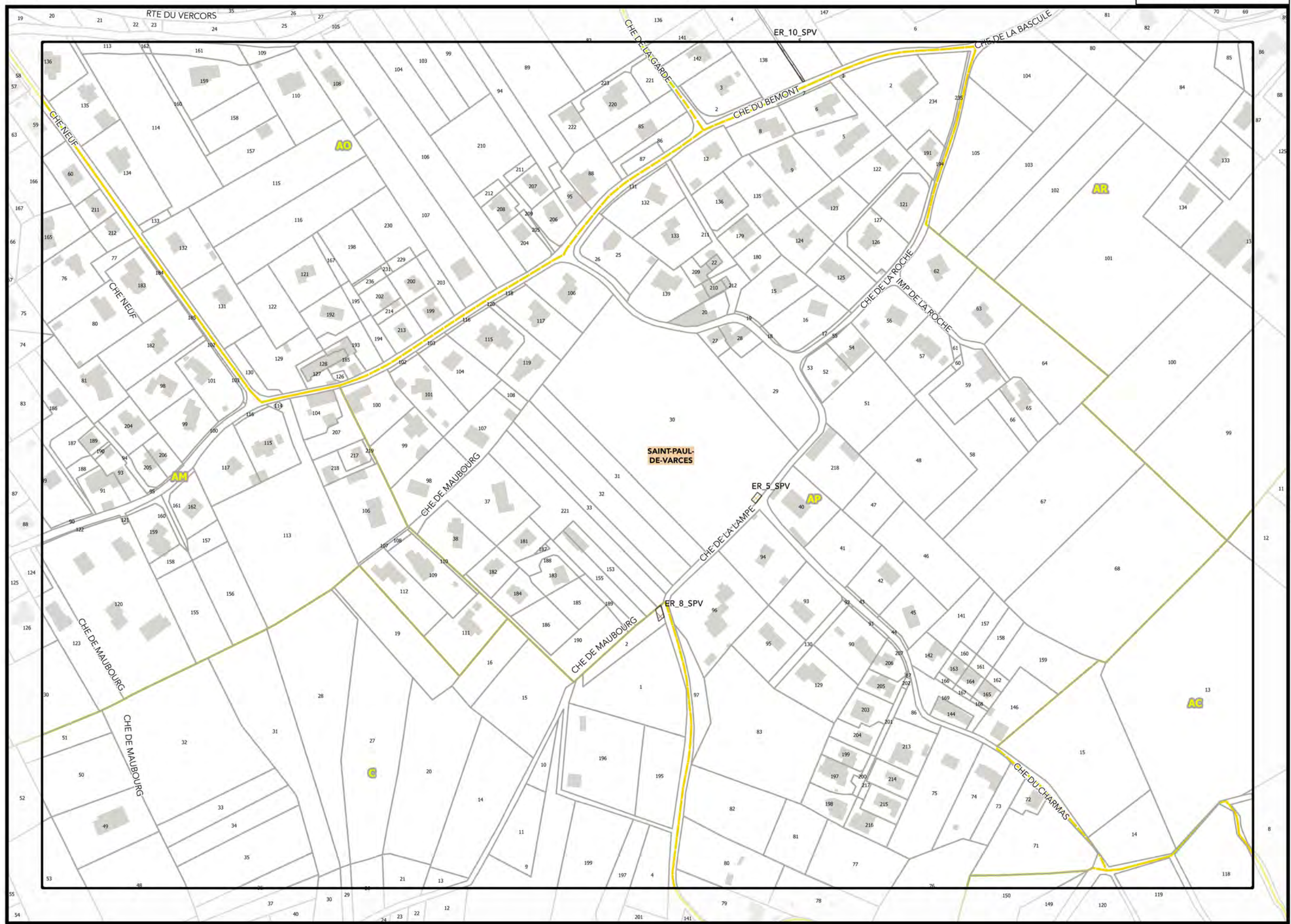


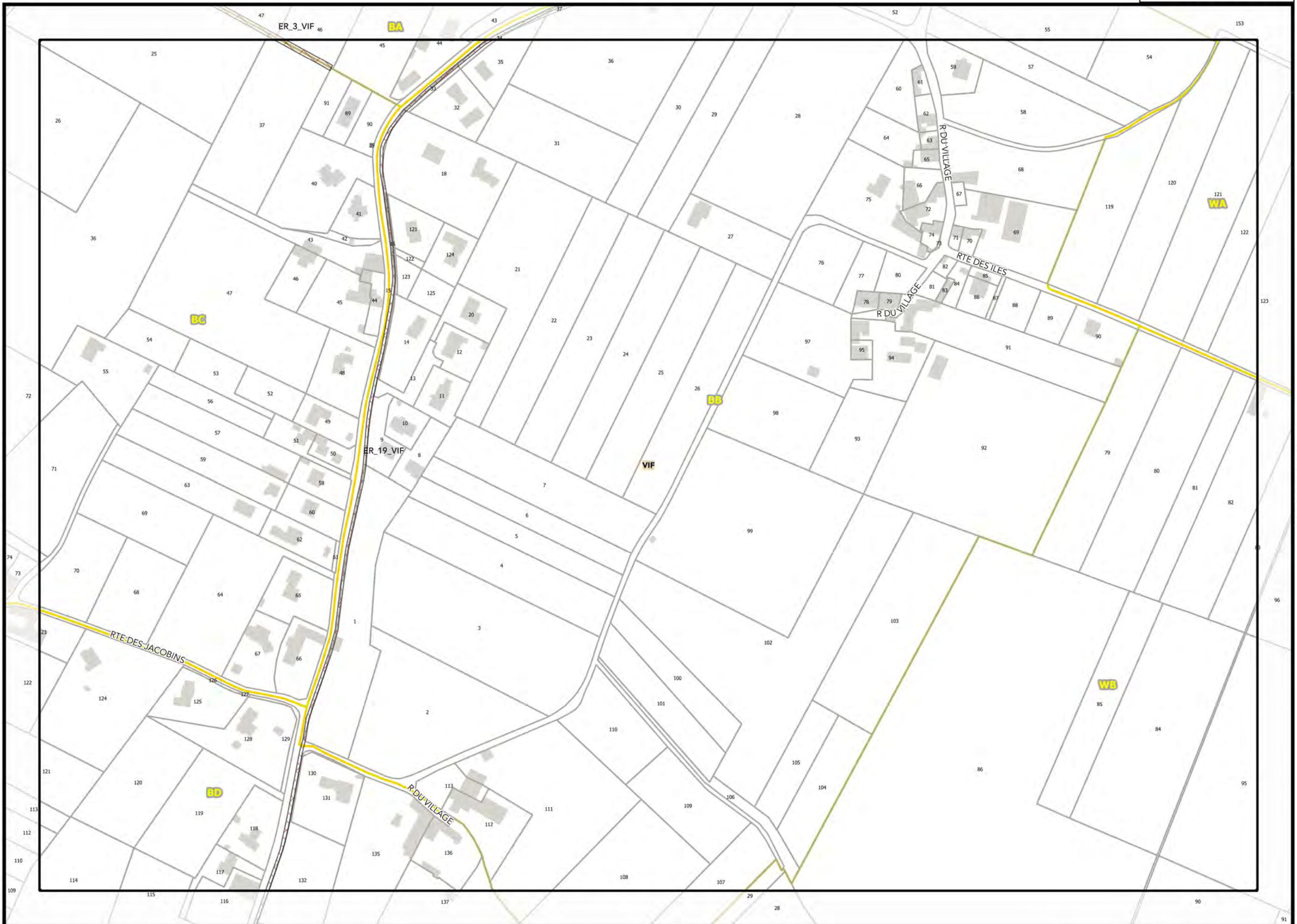


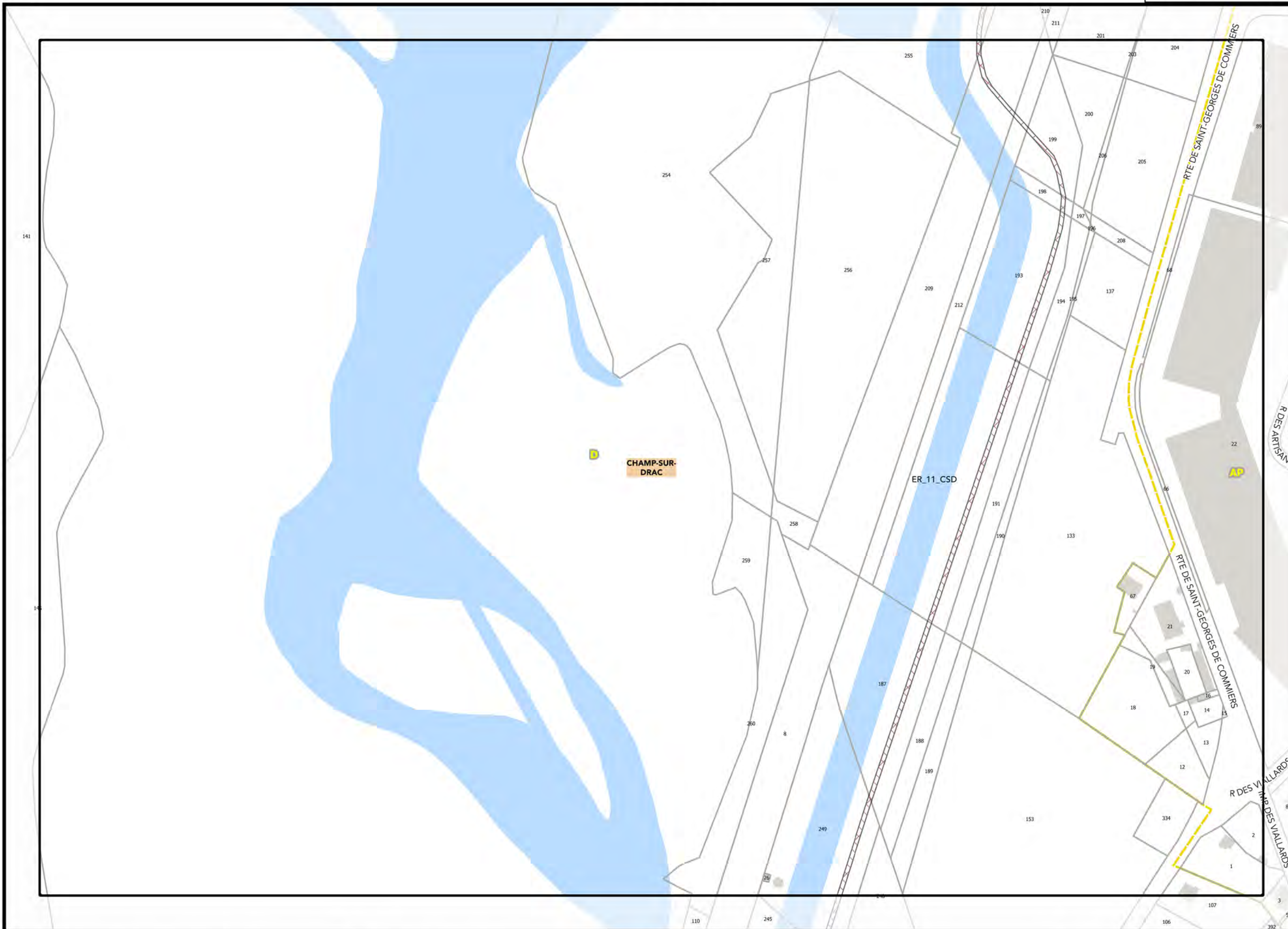
Légende: se référer aux premières pages de l'atlas

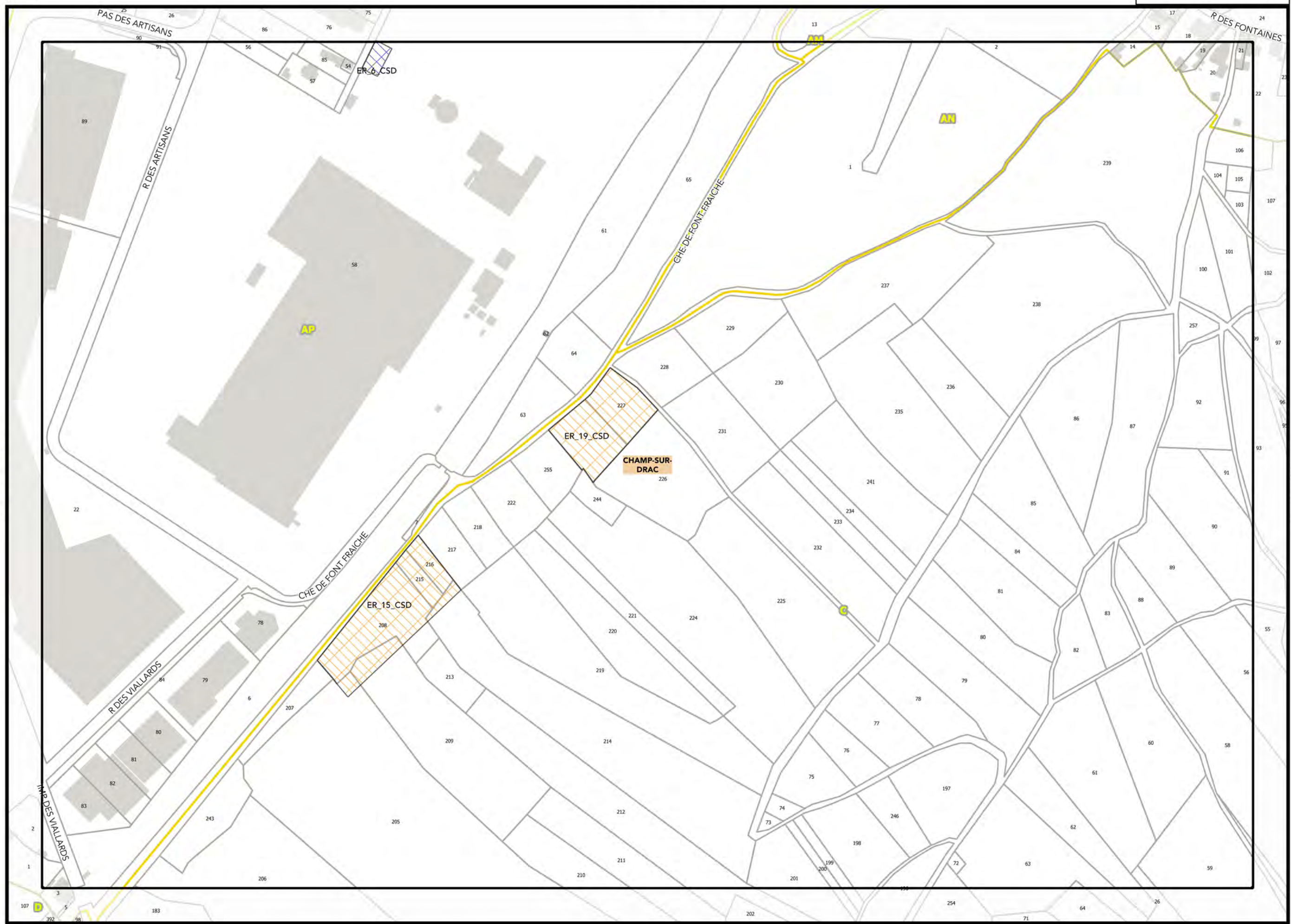
Sources :
@ DGFIP Cadastre 2022
@ DREAL Auvergne Rhône-Alpes












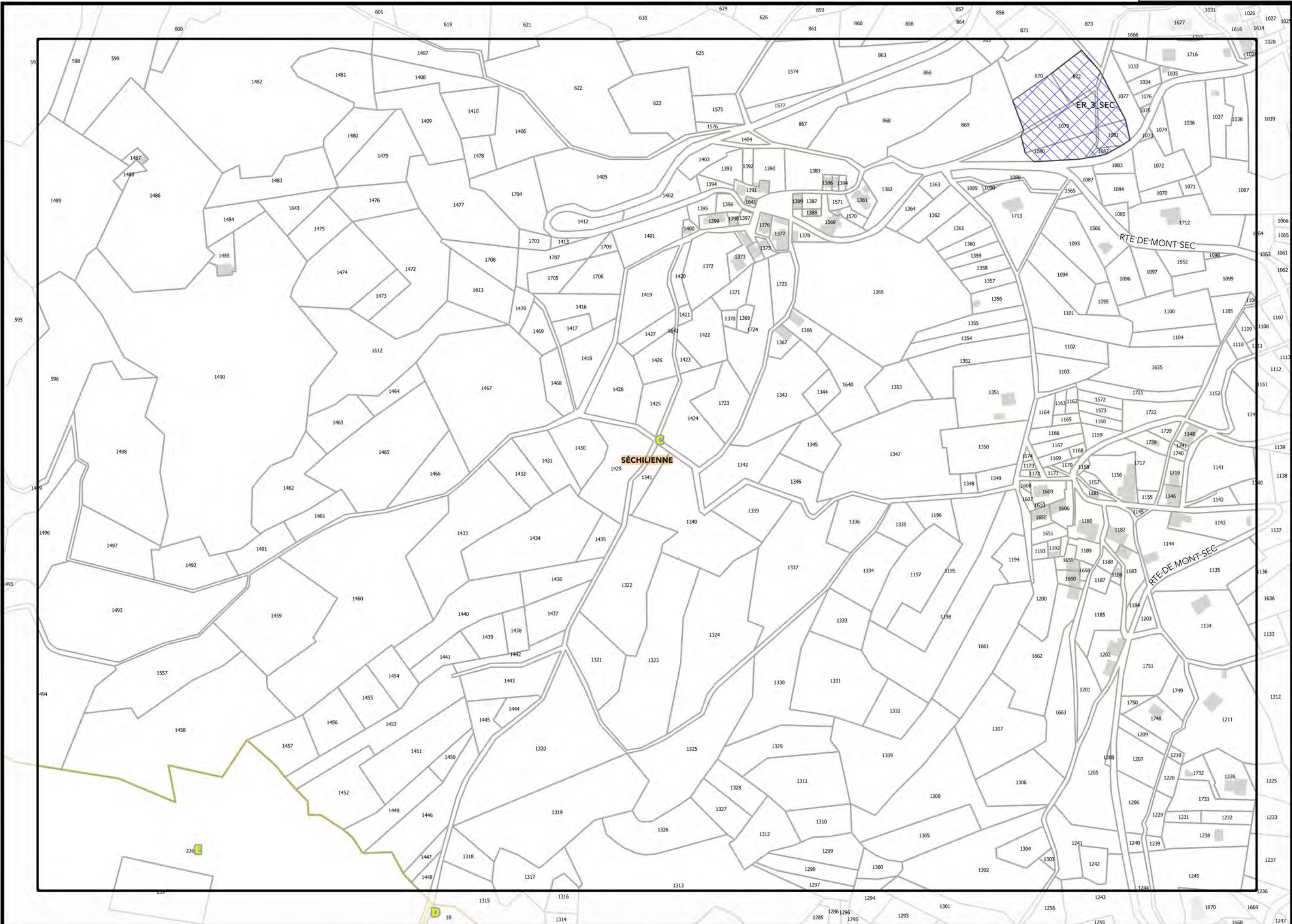
▲O48▲

▲O48▲

Légende: se référer aux premières pages de l'atlas

Sources :
@ DGFIP Cadastre 2022
@ DREAL Auvergne Rhône-Alpes






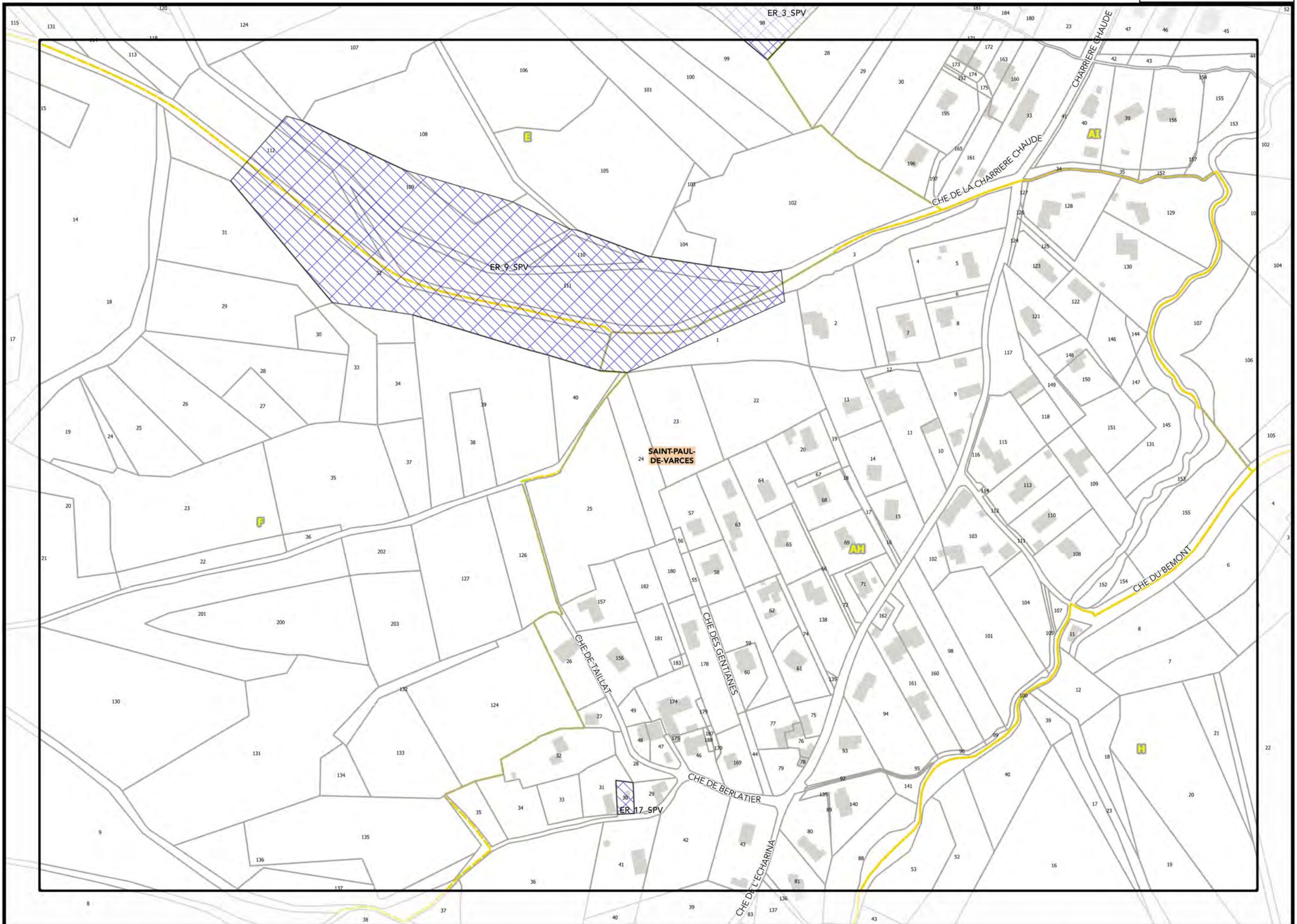
▲W48▲

▲Y48▲

Légende: se référer aux premières pages de l'atlas

Sources :
@ DGFIP Cadastre 2022
@ DREAL Auvergne Rhône-Alpes

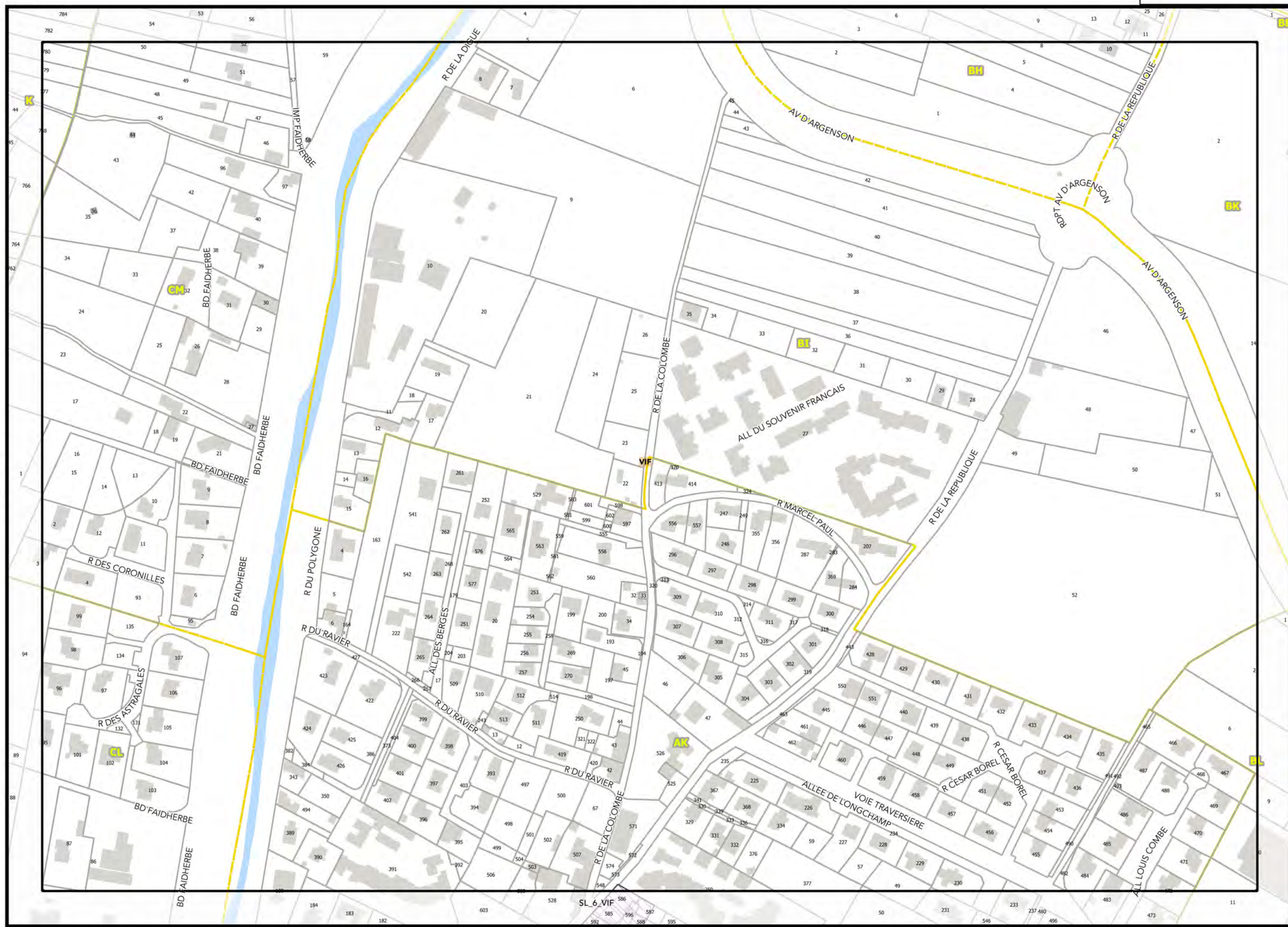






▲G49▲

▲I49▲




▲J49▲

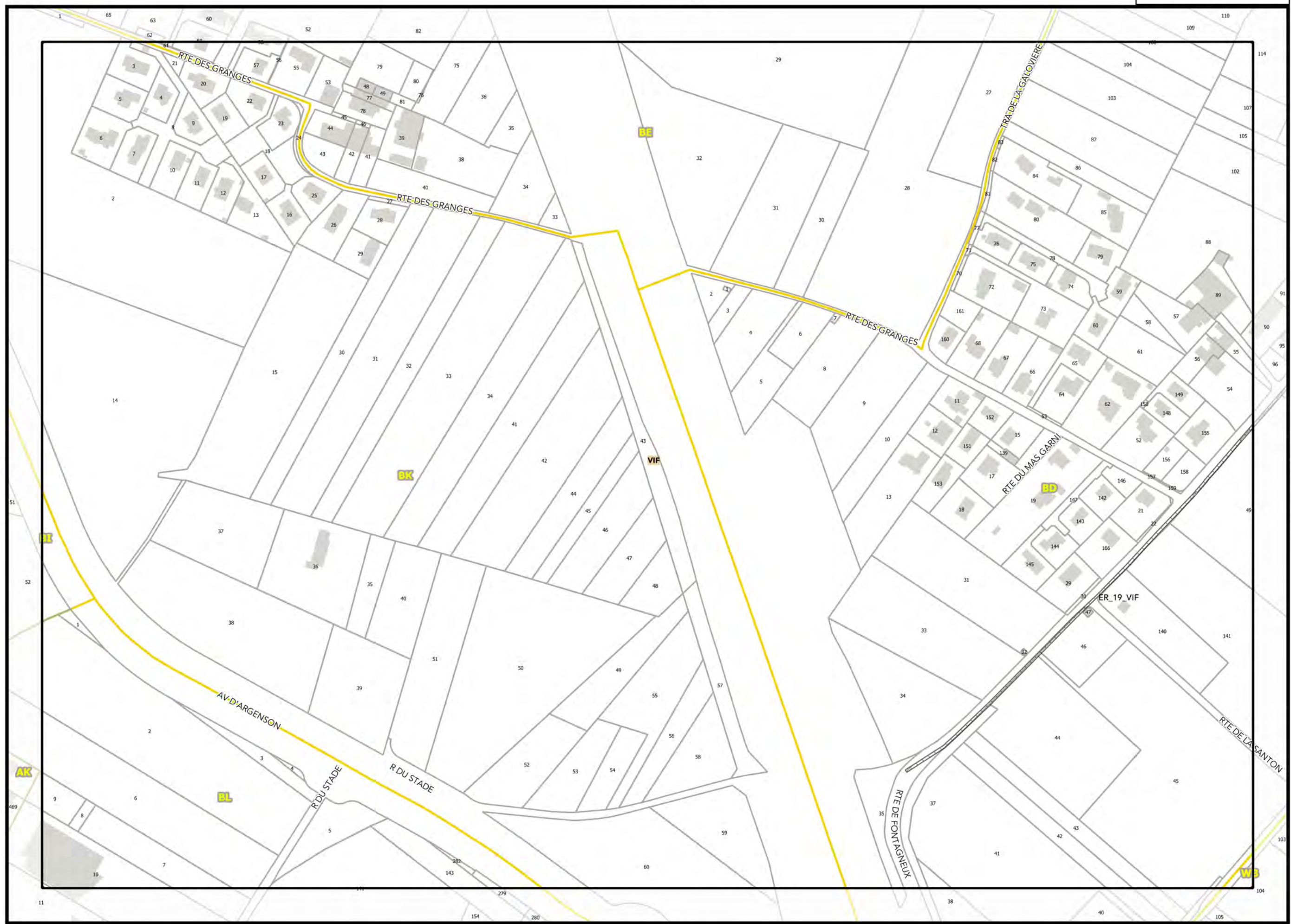
▲L49▲

J_ATLAS DES EMPLACEMENTS RÉSERVÉS - TOME 2

Légende: se référer aux premières pages de l'atlas

Sources :
@ DGFiP Cadastre 2022
@ DREAL Auvergne Rhône-Alpes





▲ K49 ▲

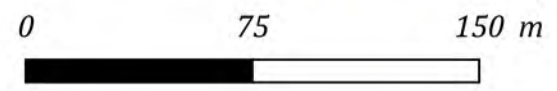
▲ M49 ▲

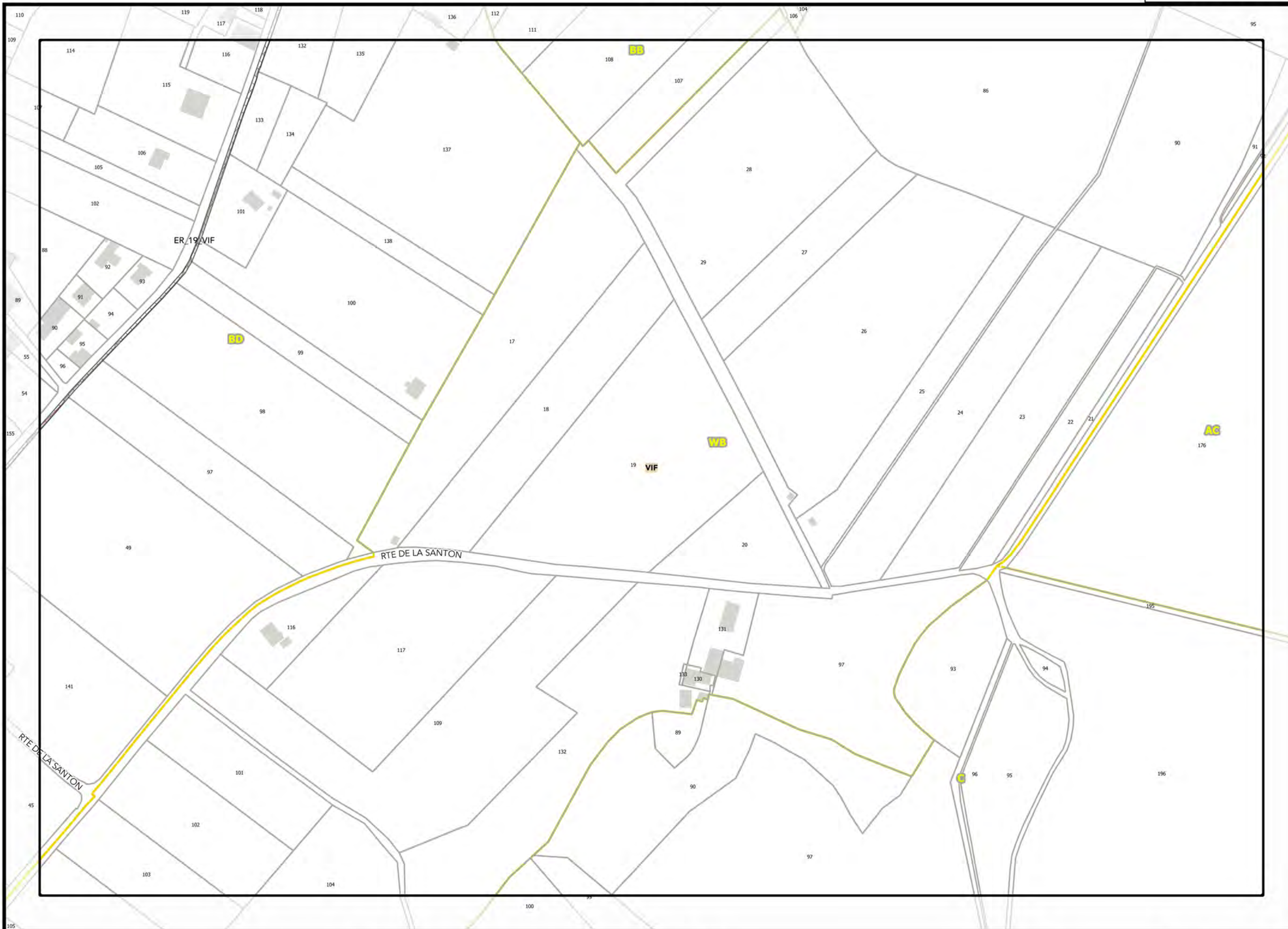
J_ATLAS DES EMPLACEMENTS RÉSERVÉS - TOME 2

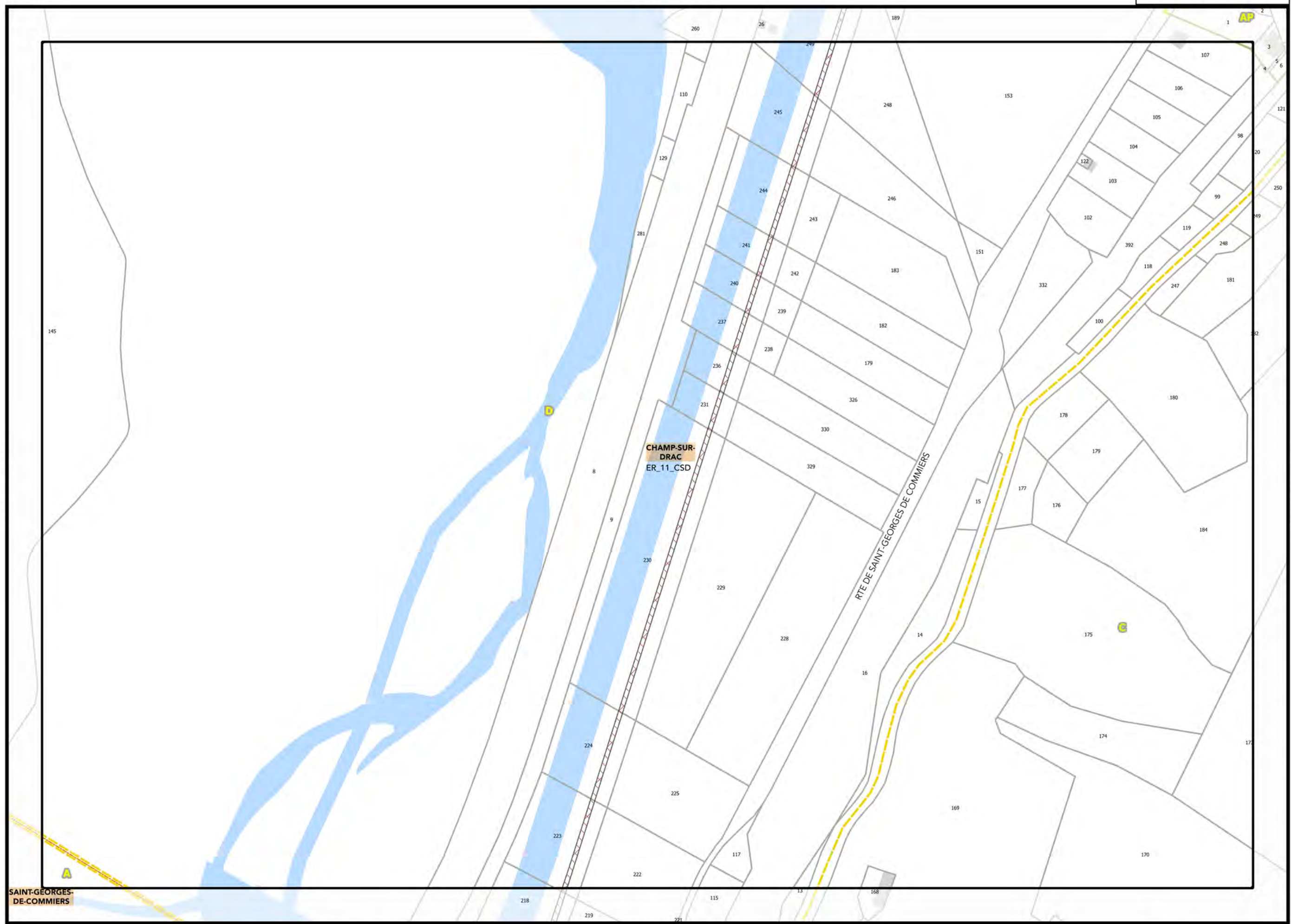
Légende: se référer aux premières pages de l'atlas

Sources :
@ DGFIP Cadastre 2022
@ DREAL Auvergne Rhône-Alpes


▼ L50 ▼

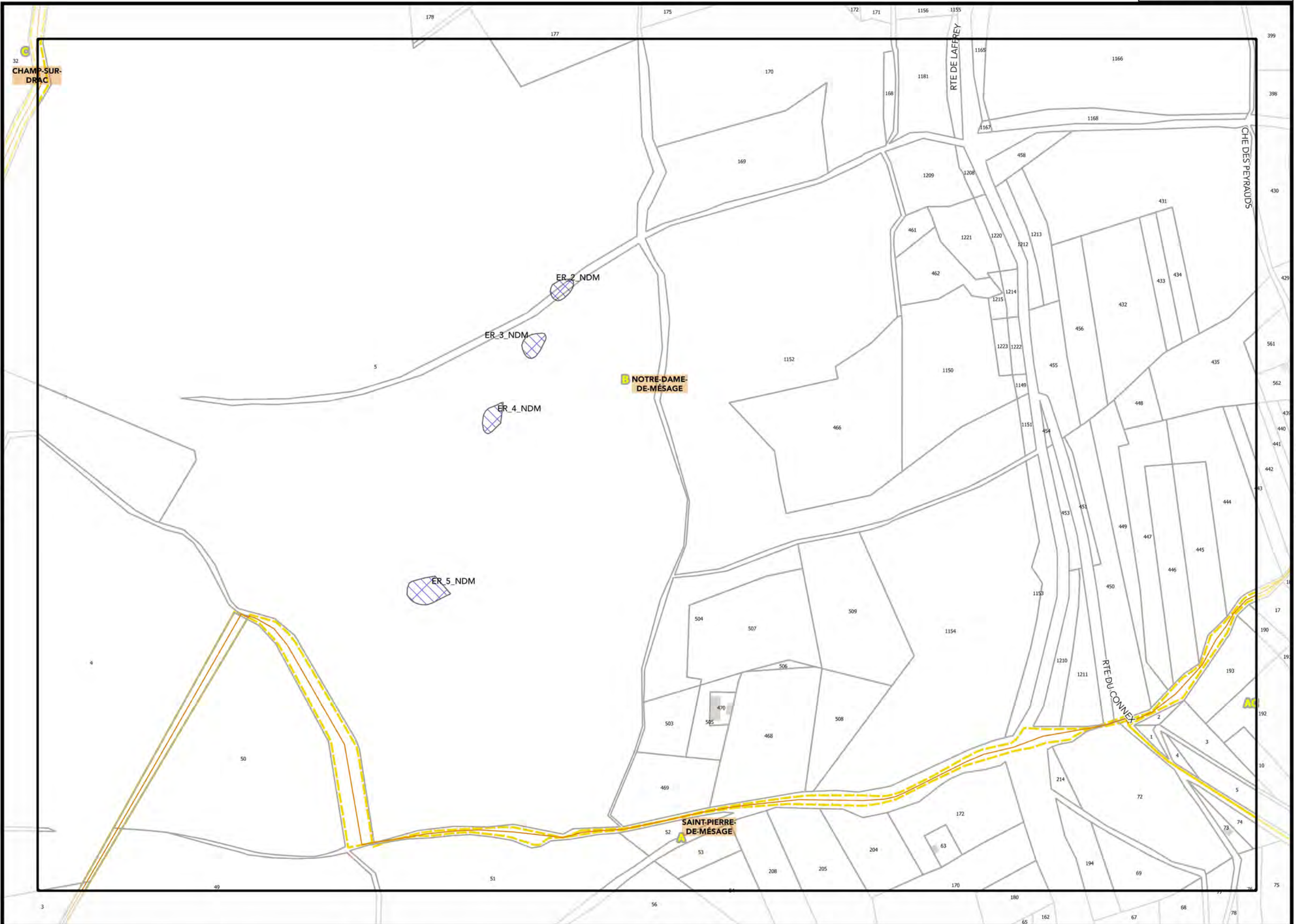







SAINT-GEORGES-DE-COMMIERS

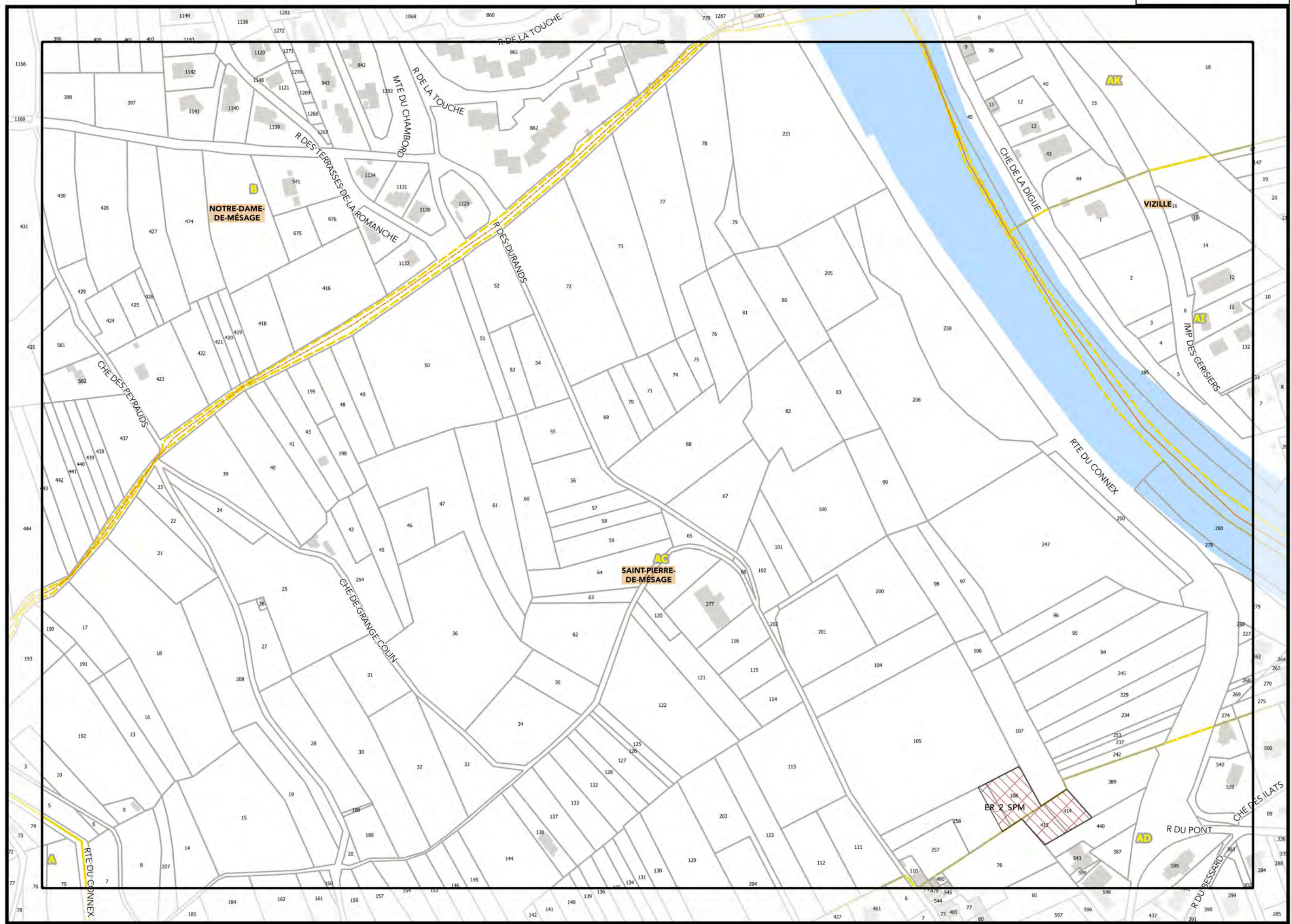




Légende: se référer aux premières pages de l'atlas

Sources :
@ DGFIP Cadastre 2022
@ DREAL Auvergne Rhône-Alpes





▲R49▲

▲T49▲

J_ATLAS DES EMPLACEMENTS RÉSERVÉS - TOME 2



▲ K50 ▲

▼ O50 ▼

J_ATLAS DES EMPLACEMENTS RÉSERVÉS - TOME 2

Légende: se référer aux premières pages de l'atlas

Sources :
@ DGFIP Cadastre 2022
@ DREAL Auvergne Rhône-Alpes

▼ L51 ▼

0 75 150 m





▲O49▲

Planche n° 050

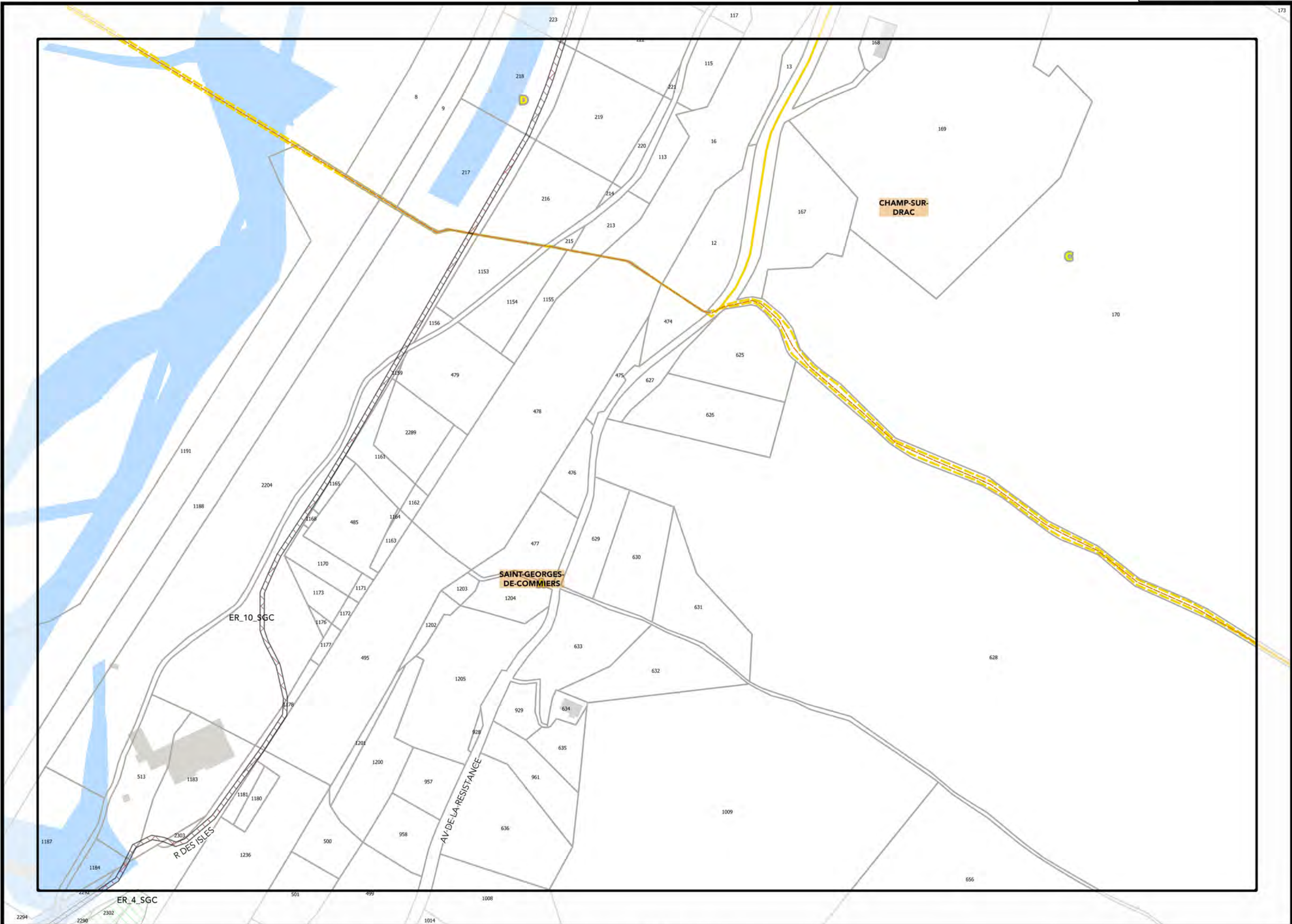


Document approuvé le 20/12/2019
Modification n°2 du 05/07/2024

▲N50▲

▲P50▲


J_ATLAS DES EMPLACEMENTS RÉSERVÉS - TOME 2

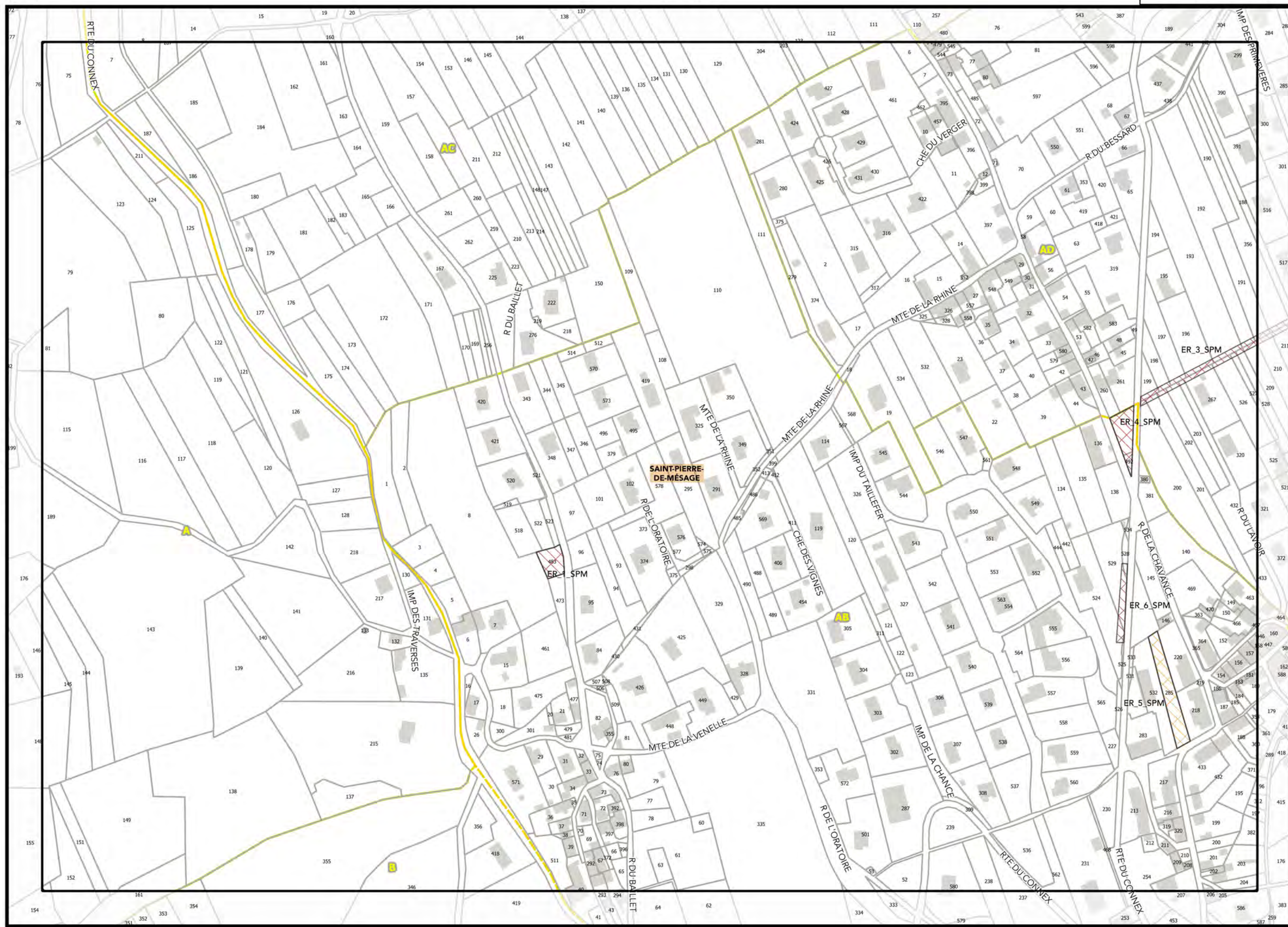


Légende: se référer aux premières pages de l'atlas

Sources :
@ DGFIP Cadastre 2022
@ DREAL Auvergne Rhône-Alpes

▼O51▼






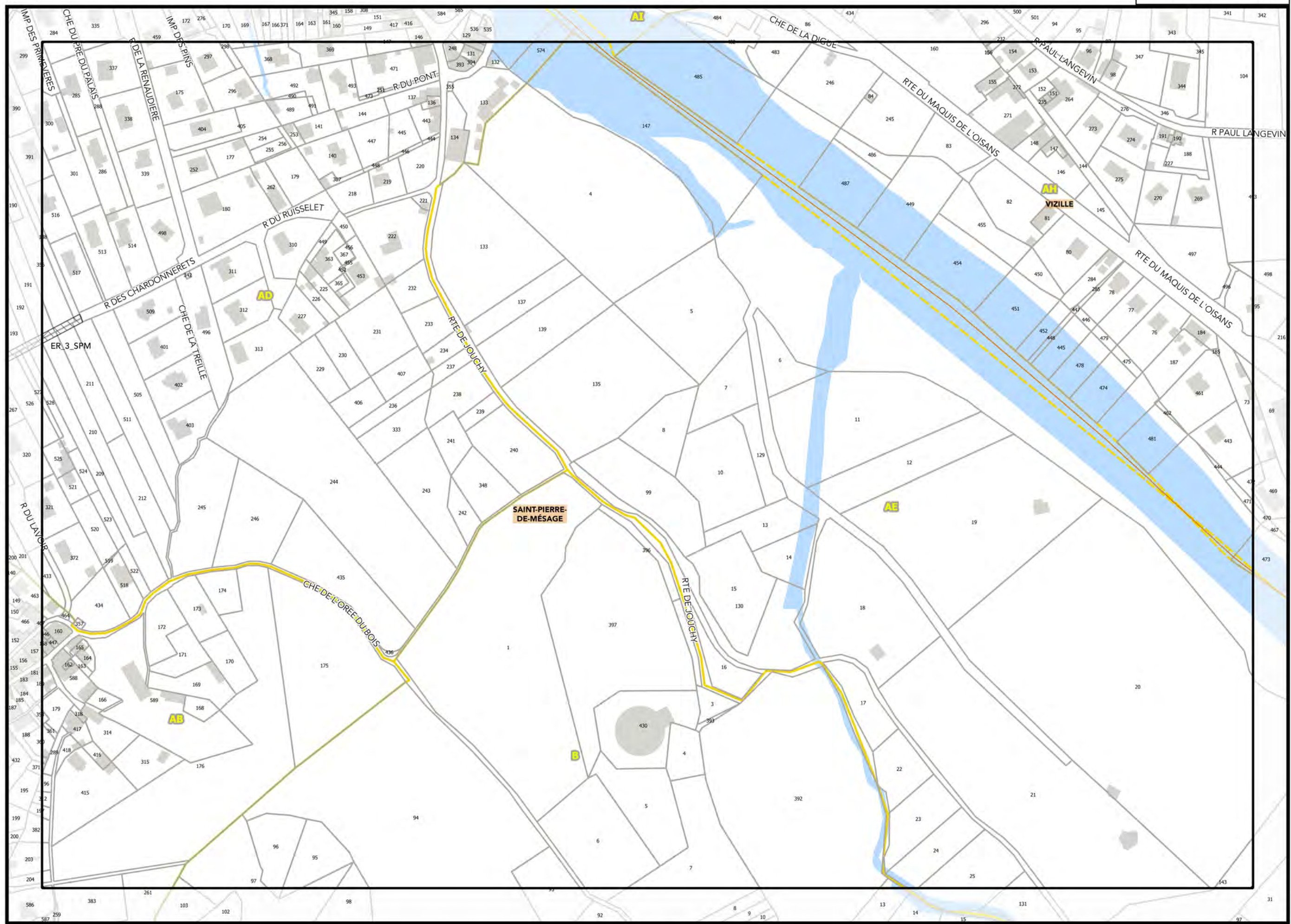
▲R50▲

▼051▼

Légende: se référer aux premières pages de l'atlas

Sources :
@ DGFIP Cadastre 2022
@ DREAL Auvergne Rhône-Alpes






▲S50▲

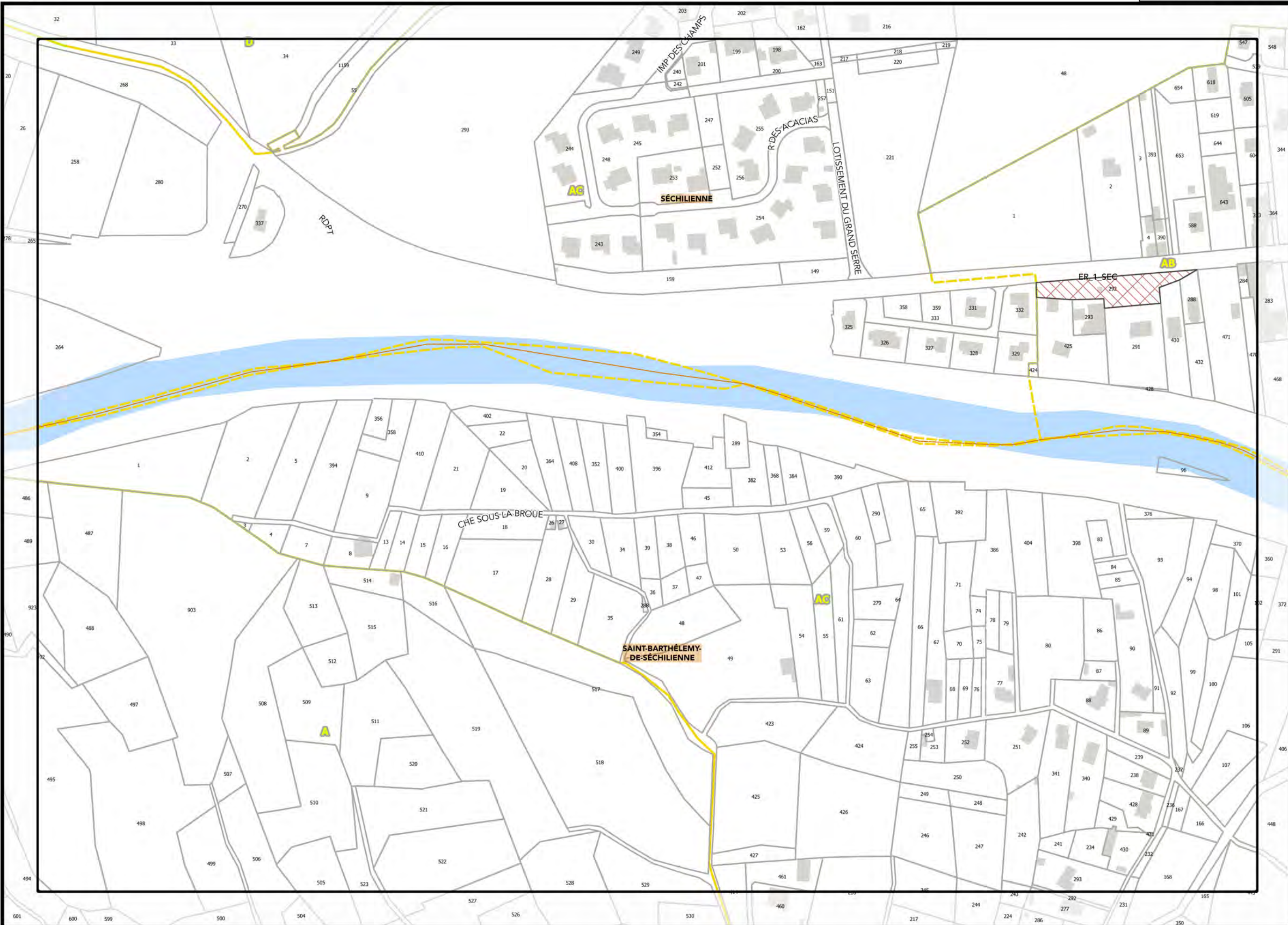
▼050▼

SAINT-PIERRE-DE-MÉSAGE



Légende: se référer aux premières pages de l'atlas

Sources :
@ DGFIP Cadastre 2022
@ DREAL Auvergne Rhône-Alpes




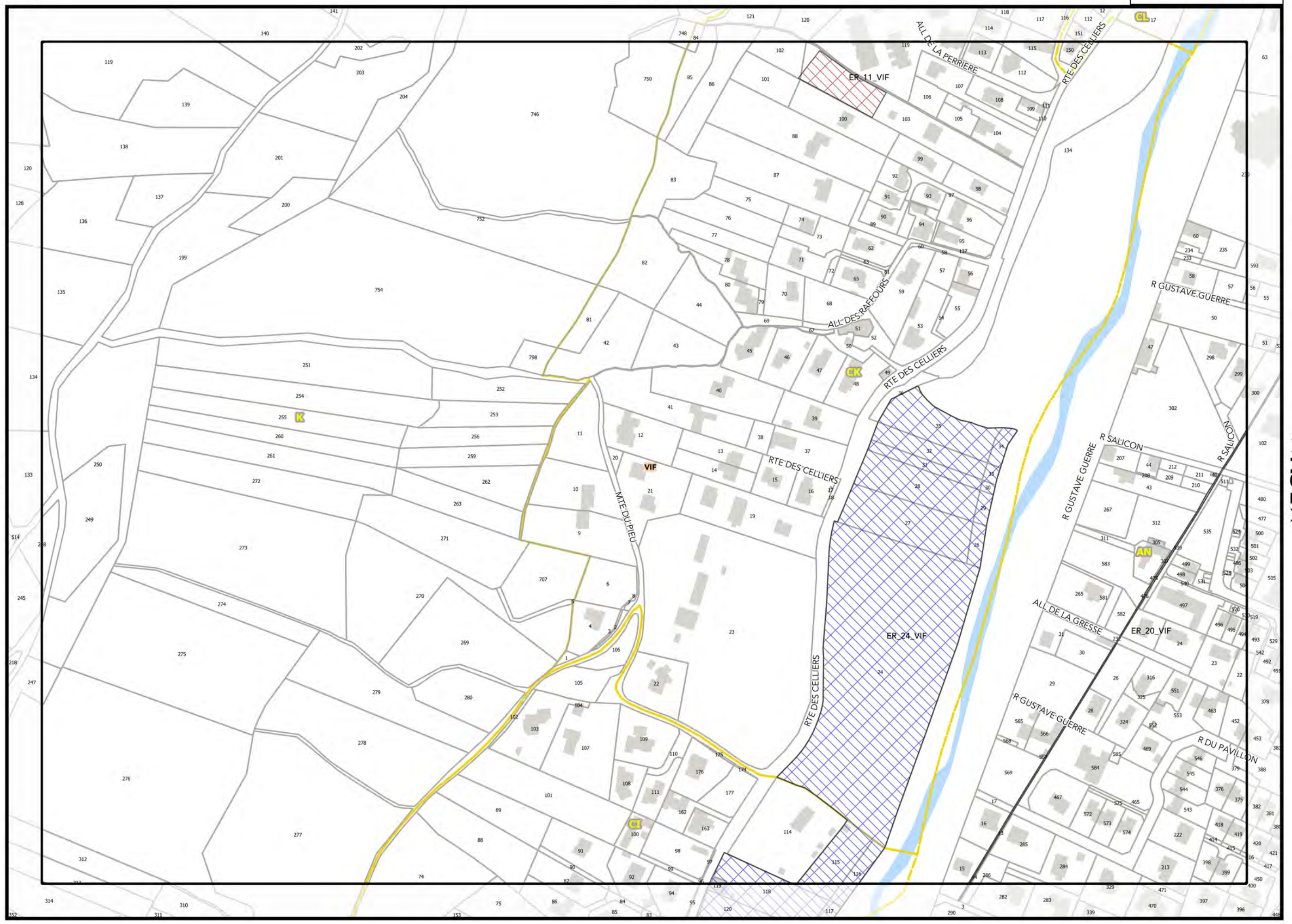
▲X50▲

▼05Z▼

Légende: se référer aux premières pages de l'atlas


Sources :
@ DGFIP Cadastre 2022
@ DREAL Auvergne Rhône-Alpes

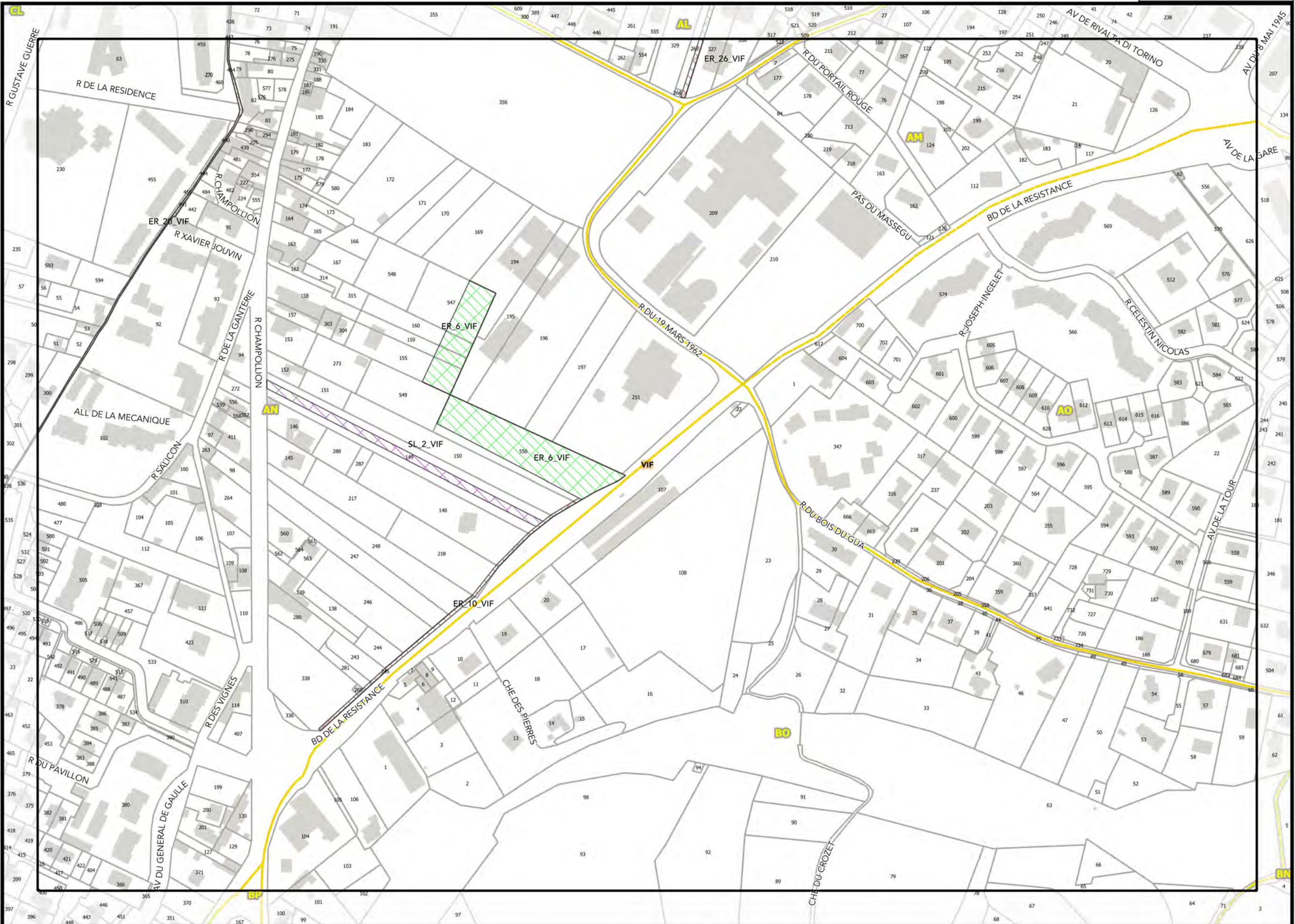




Légende: se référer aux premières pages de l'atlas

Sources :
@ DGFIP Cadastre 2022
@ DREAL Auvergne Rhône-Alpes

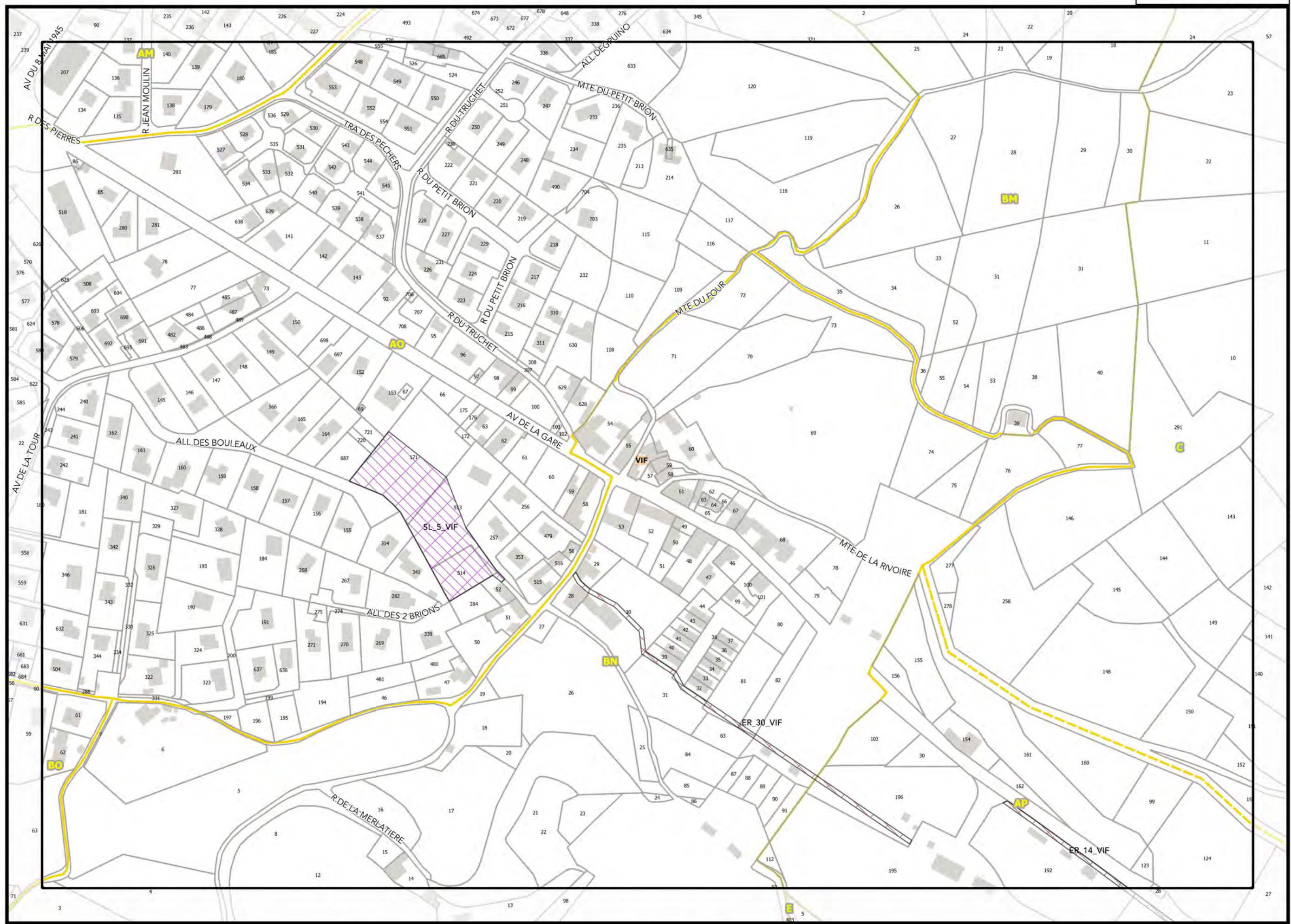




▲J51▲

▼J51▼

J_ATLAS DES EMPLACEMENTS RÉSERVÉS - TOME 2




▲ K51 ▲

▼ S1 ▼

J_ATLAS DES EMPLACEMENTS RÉSERVÉS - TOME 2

Légende: se référer aux premières pages de l'atlas

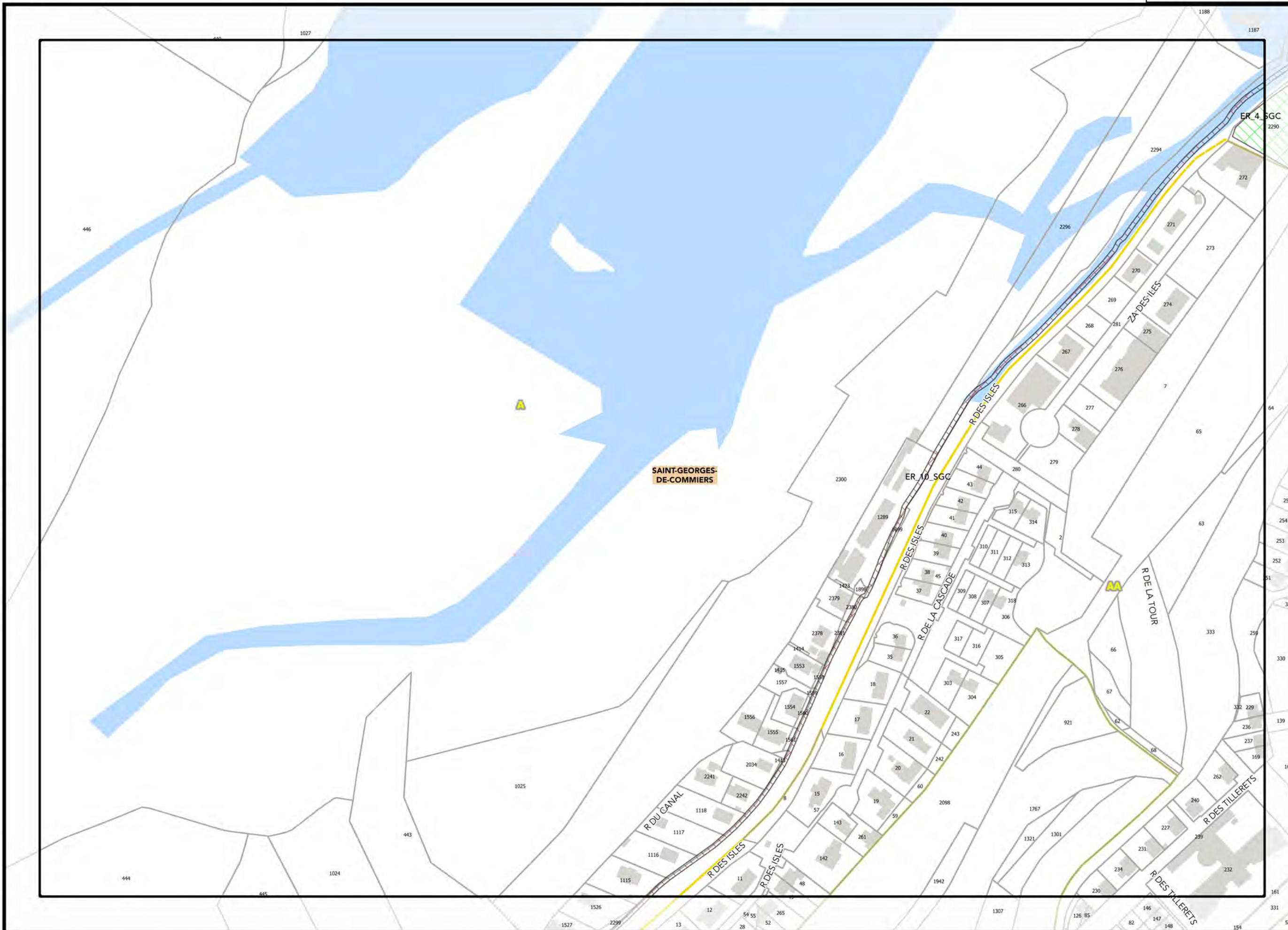
Sources :
@ DGFIP Cadastre 2022
@ DREAL Auvergne Rhône-Alpes



▲M51▲

▲O51▲

J_ATLAS DES EMPLACEMENTS RÉSERVÉS - TOME 2

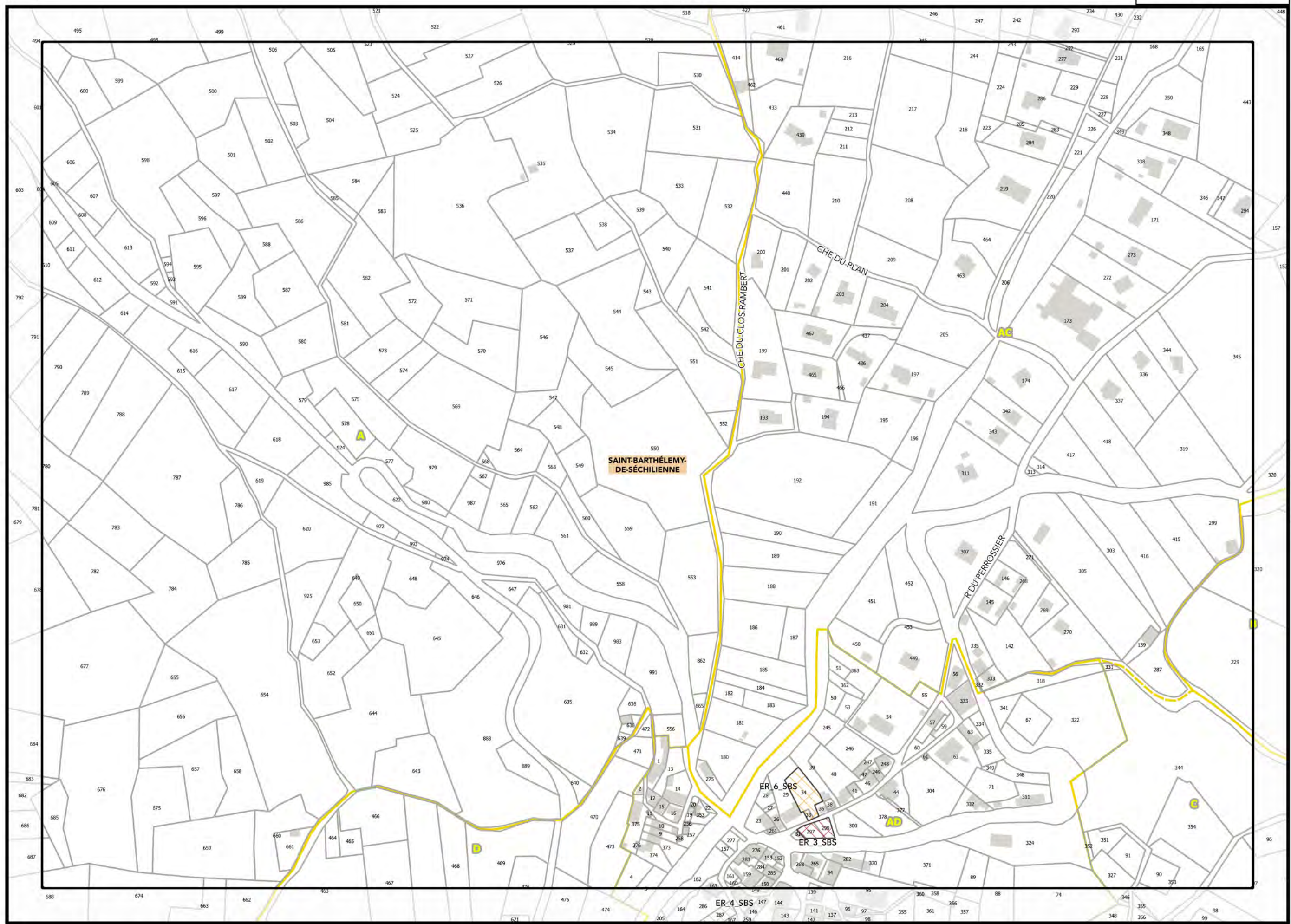




▲N51▲

▲P51▲

J_ATLAS DES EMPLACEMENTS RÉSERVÉS - TOME 2



▲ X51 ▲


▼ Y52 ▼

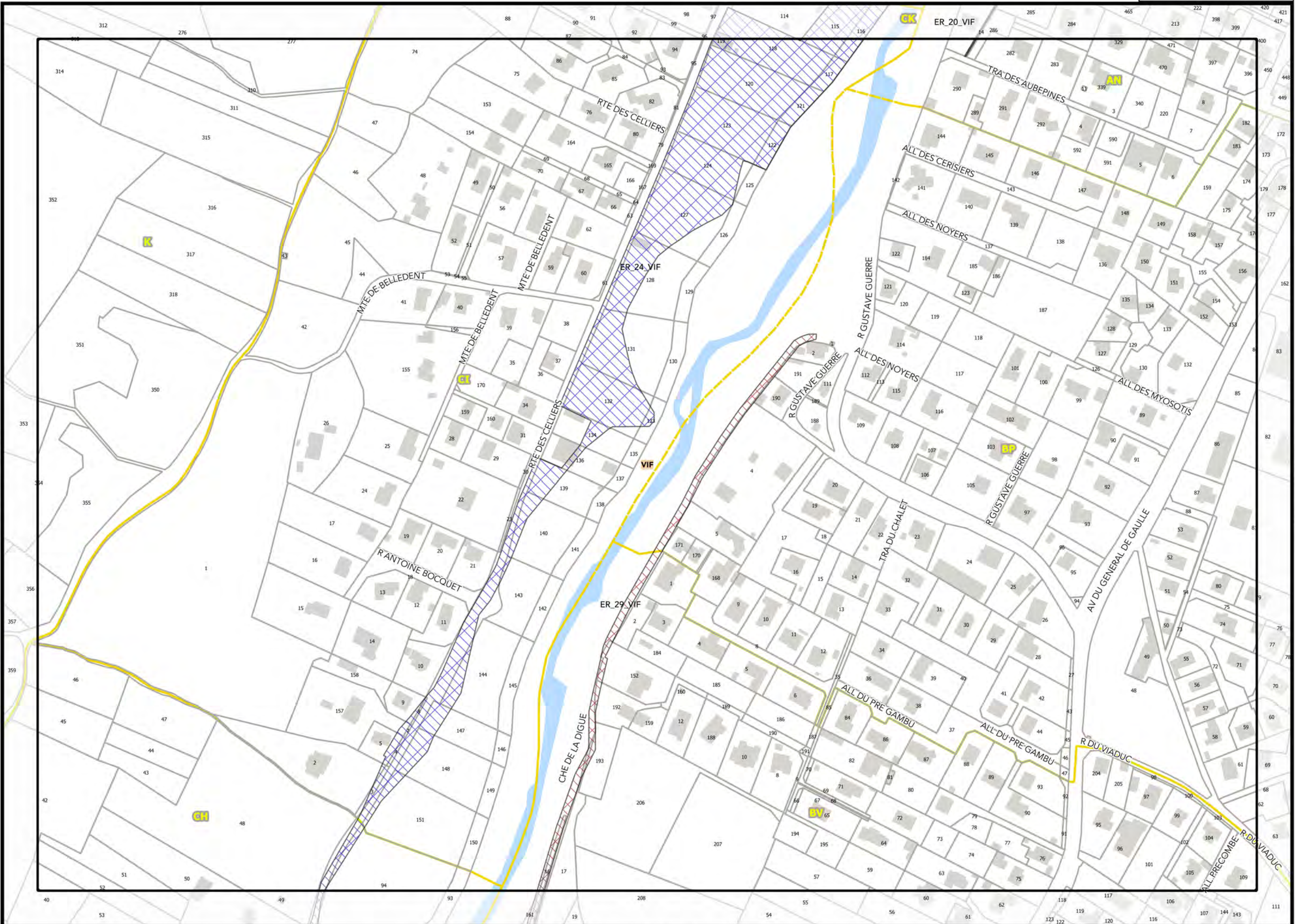
J_ATLAS DES EMPLACEMENTS RÉSERVÉS - TOME 2

Légende: se référer aux premières pages de l'atlas

Sources :
@ DGFIP Cadastre 2022
@ DREAL Auvergne Rhône-Alpes

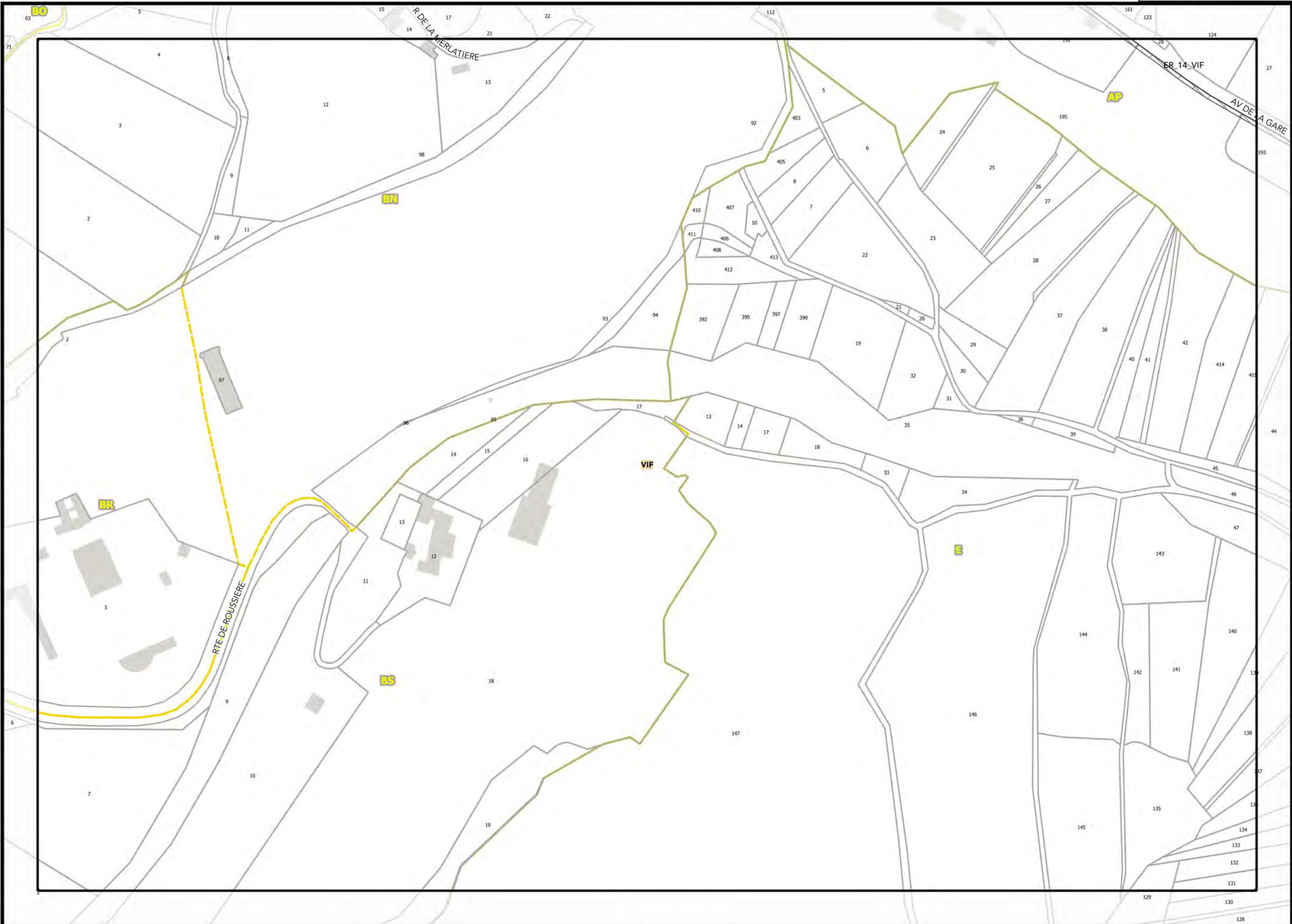
▼ Y52 ▼





▲ I52 ▲

▲ K52 ▲




▲ K52 ▲

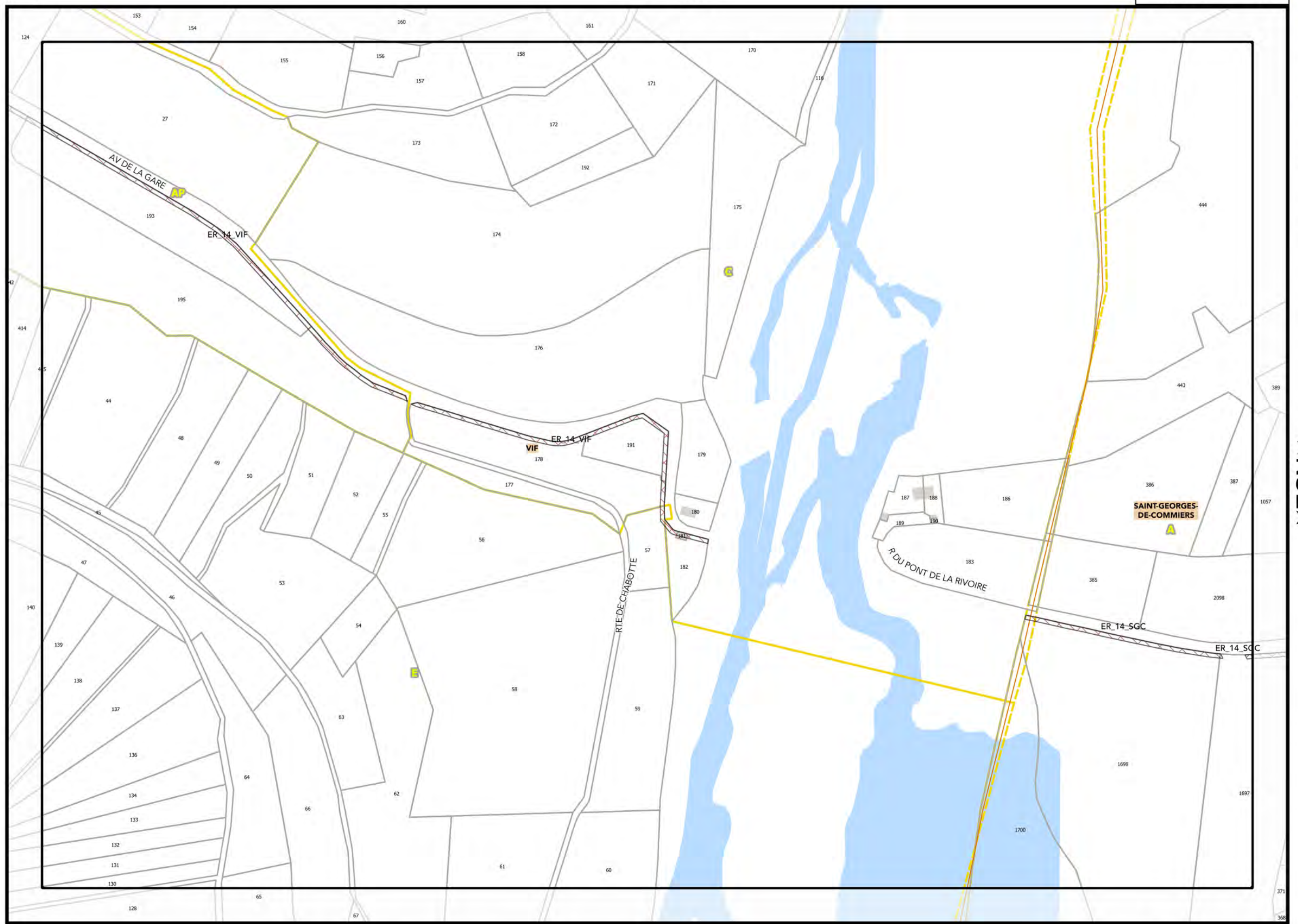
▼ M52 ▼

J_ATLAS DES EMPLACEMENTS RÉSERVÉS - TOME 2

Légende: se référer aux premières pages de l'atlas

Sources :
@ DGFIP Cadastre 2022
@ DREAL Auvergne Rhône-Alpes






▲L52▲

▲N52▲

J_ATLAS DES EMPLACEMENTS RÉSERVÉS - TOME 2

Légende: se référer aux premières pages de l'atlas

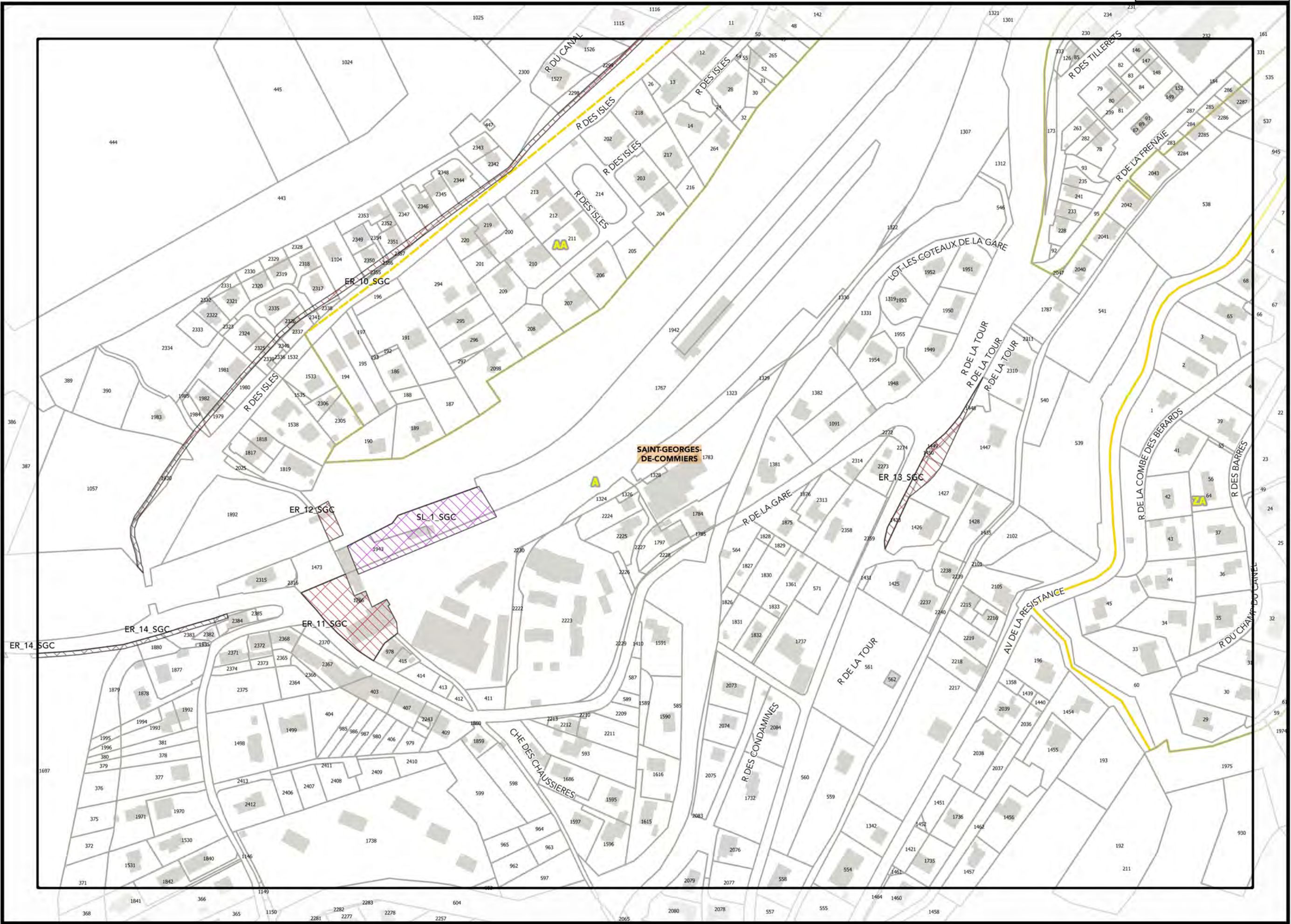
Sources :
@ DGFIP Cadastre 2022
@ DREAL Auvergne Rhône-Alpes



AM52A


▼S2A

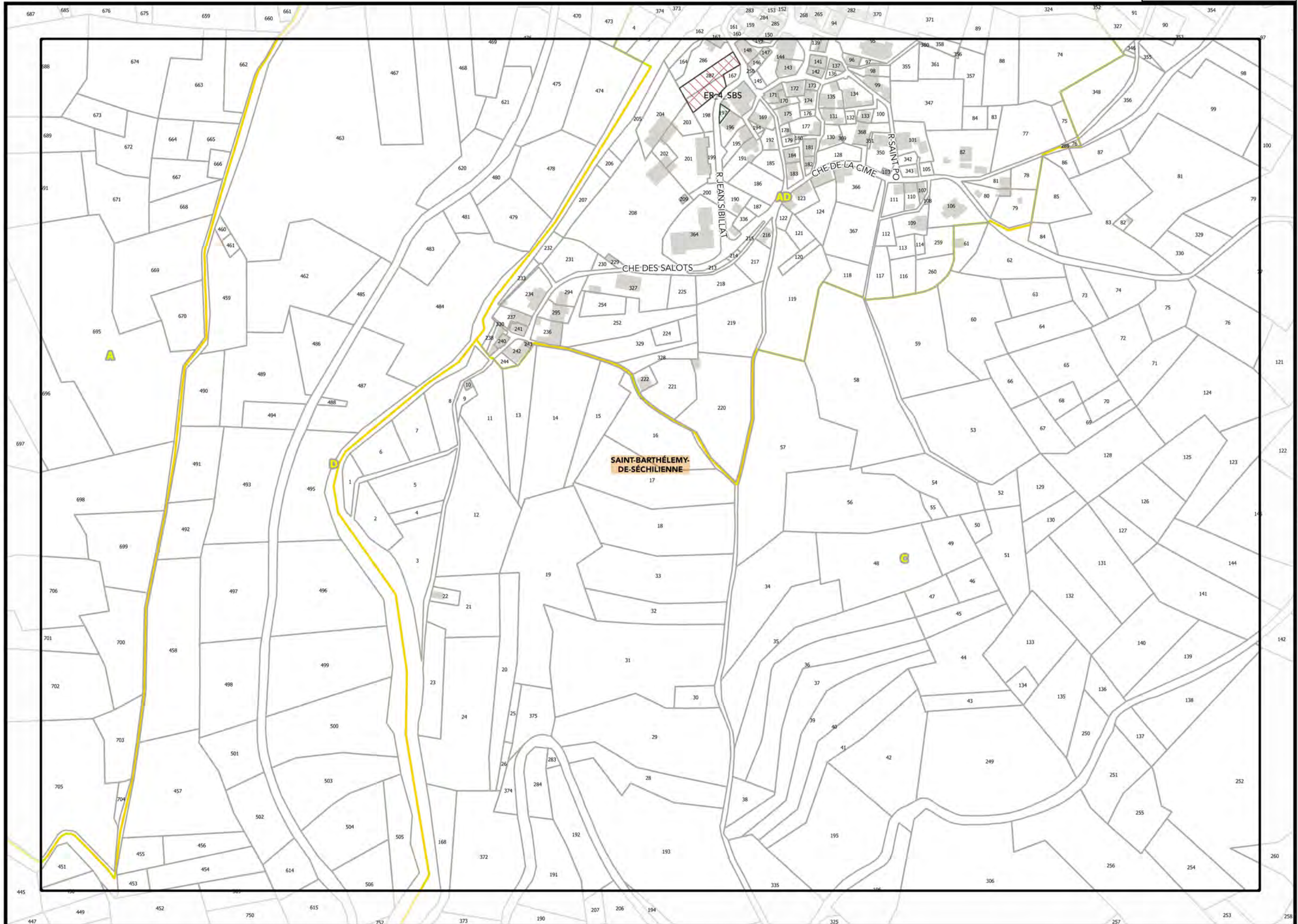
J_ATLAS DES EMPLACEMENTS RÉSERVÉS - TOME 2



Légende: se référer aux premières pages de l'atlas

Sources :
@ DGFIP Cadastre 2022
@ DREAL Auvergne Rhône-Alpes





▲X52▲


▼Z52▼

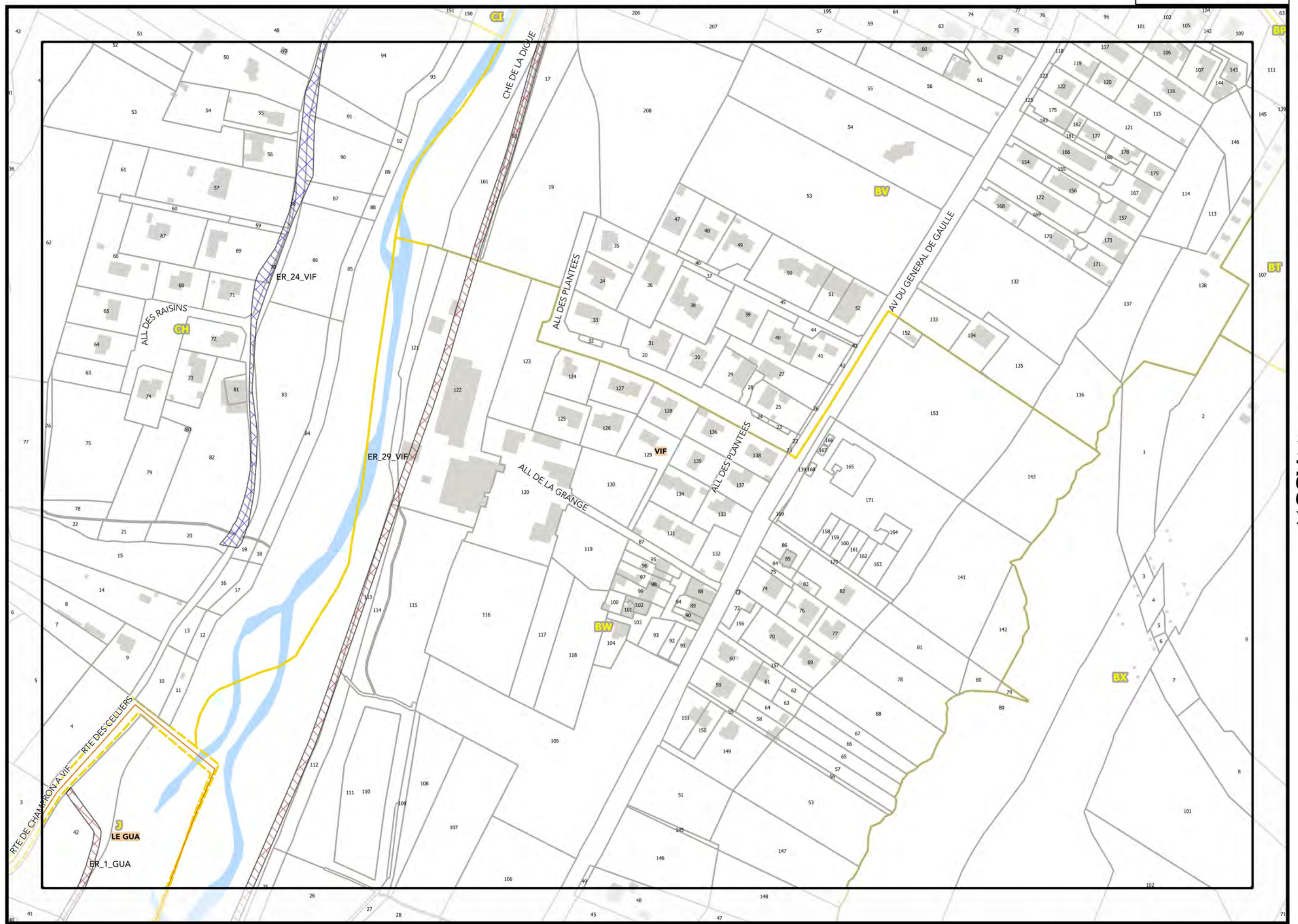
J_ATLAS DES EMPLACEMENTS RÉSERVÉS - TOME 2

Légende: se référer aux premières pages de l'atlas

Sources :
@ DGFIP Cadastre 2022
@ DREAL Auvergne Rhône-Alpes

▼Y53▼



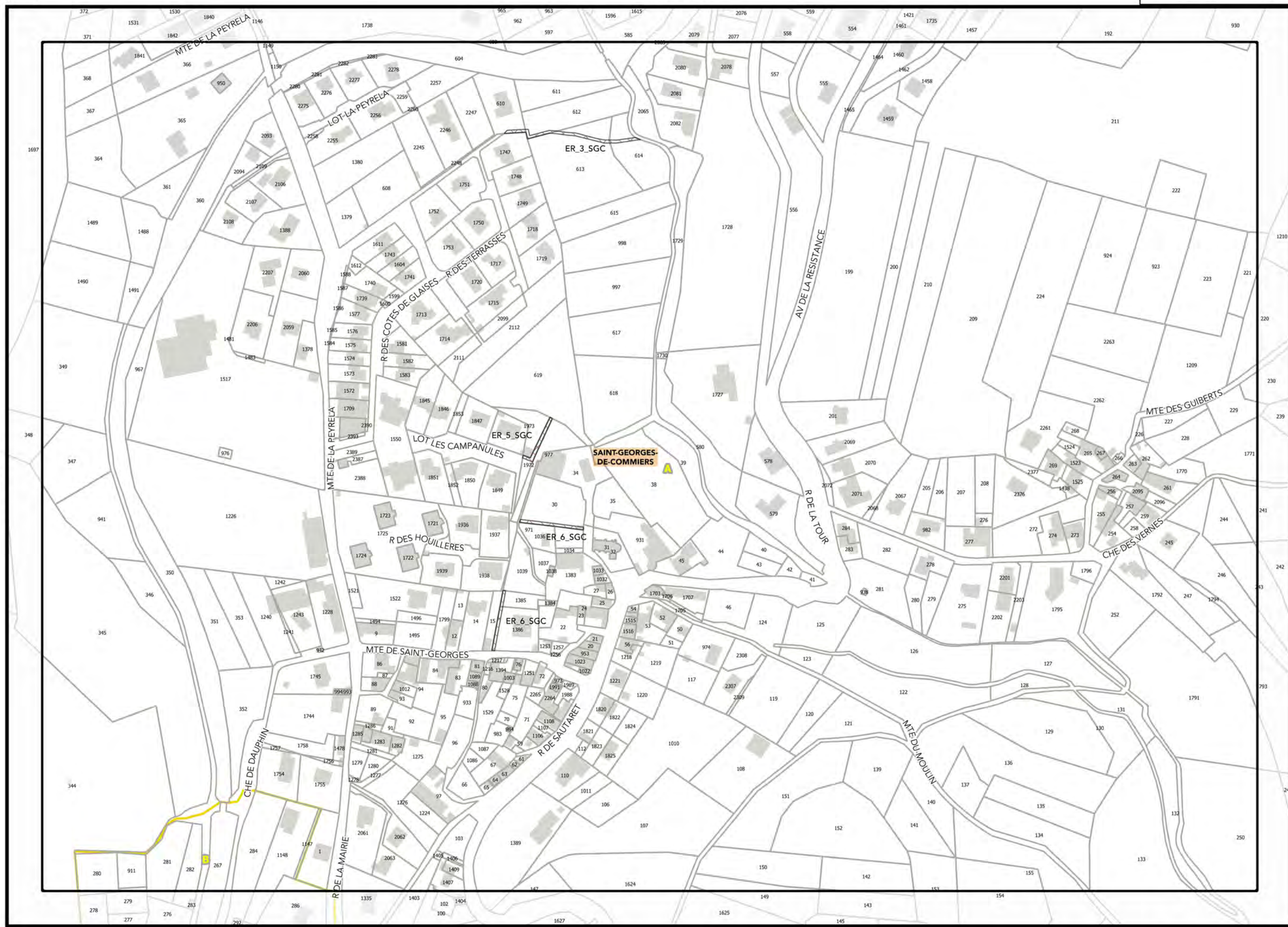


▲ I53 ▲

▲ K53 ▲


▲M53▲

▼S53▼



Légende: se référer aux premières pages de l'atlas

Sources :
@ DGFIP Cadastre 2022
@ DREAL Auvergne Rhône-Alpes






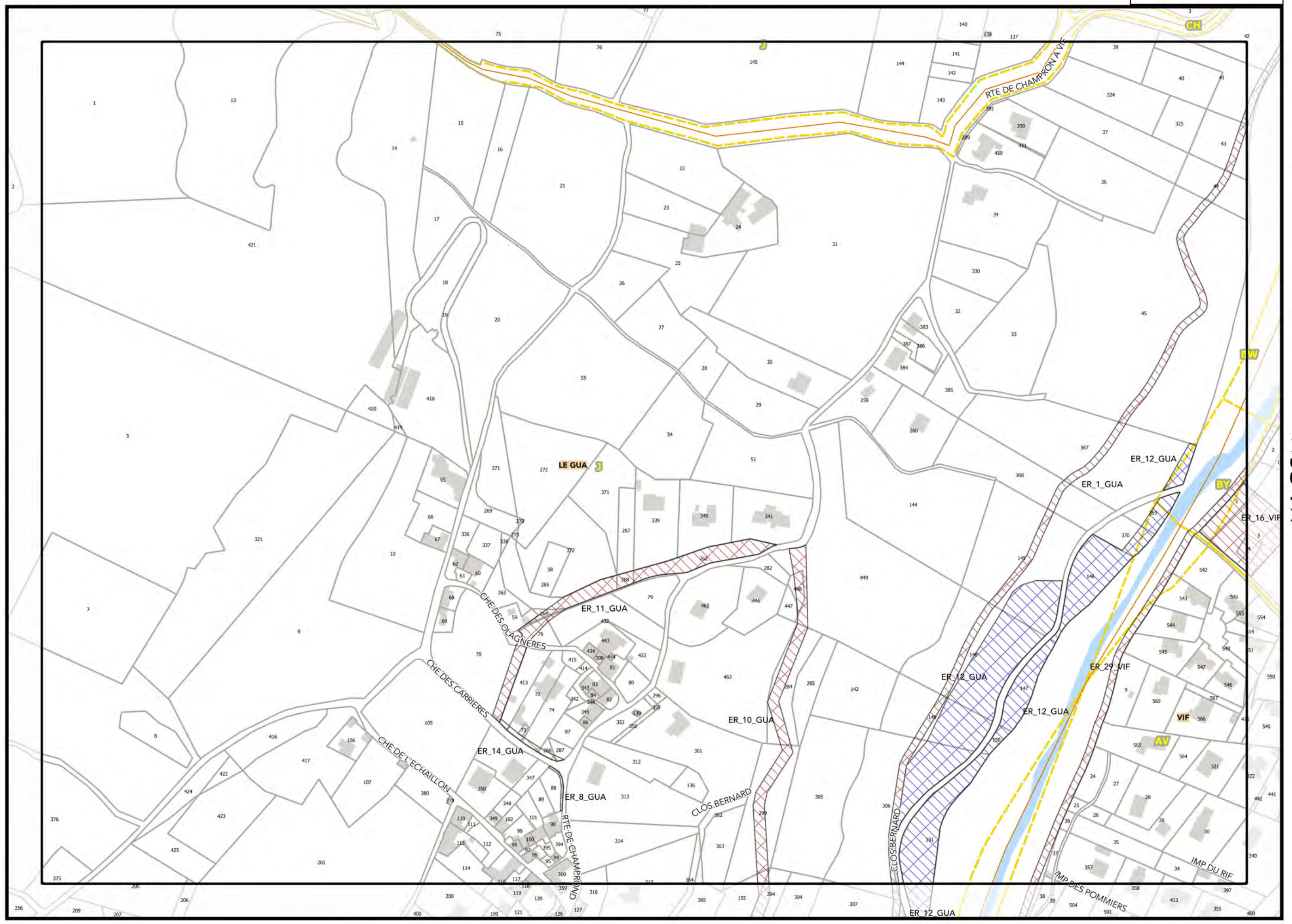
▲W53▲

▲Y53▲

Légende: se référer aux premières pages de l'atlas

Sources :
@ DGFIP Cadastre 2022
@ DREAL Auvergne Rhône-Alpes

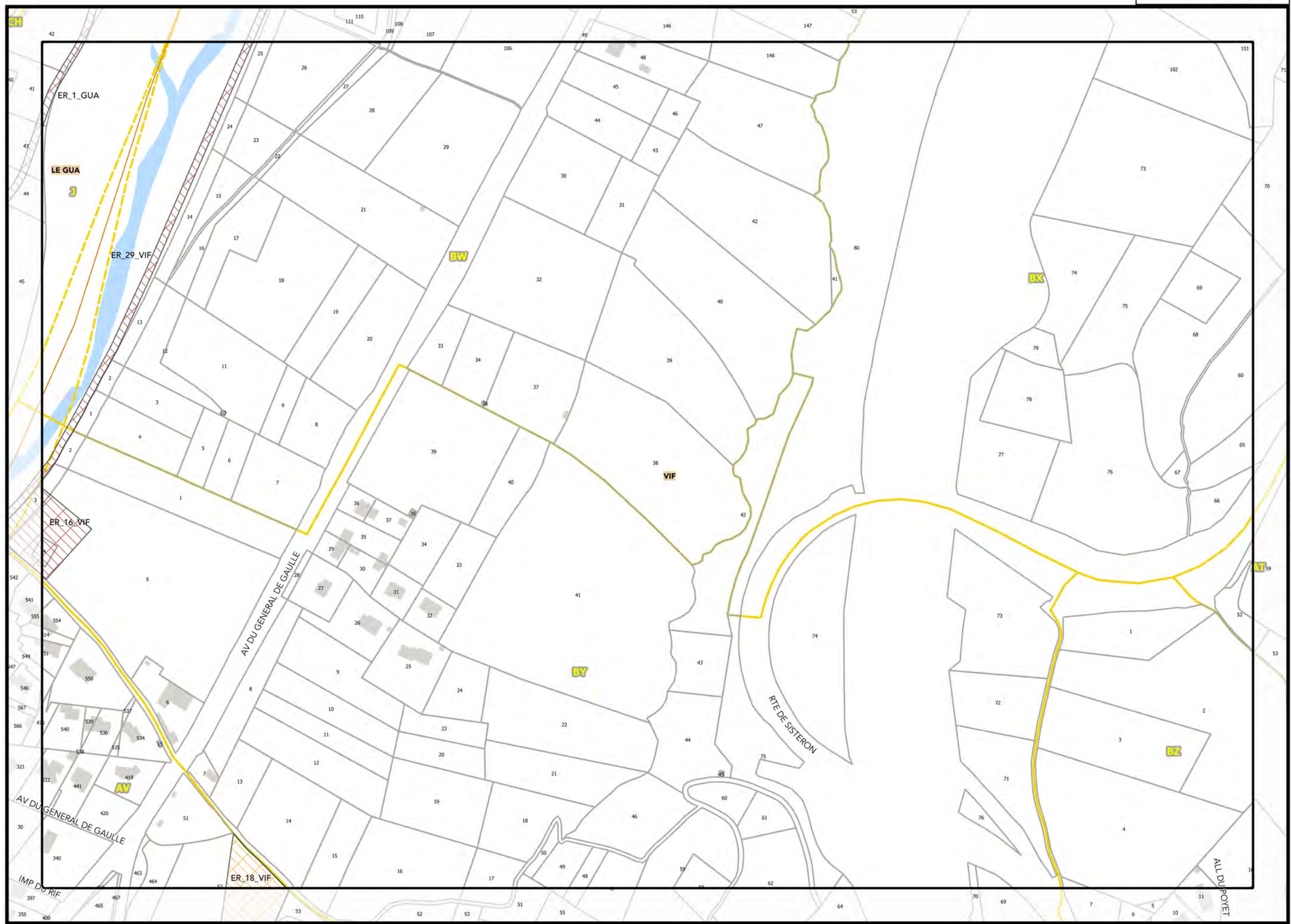




▲ H54 ▲


▲ J54 ▲

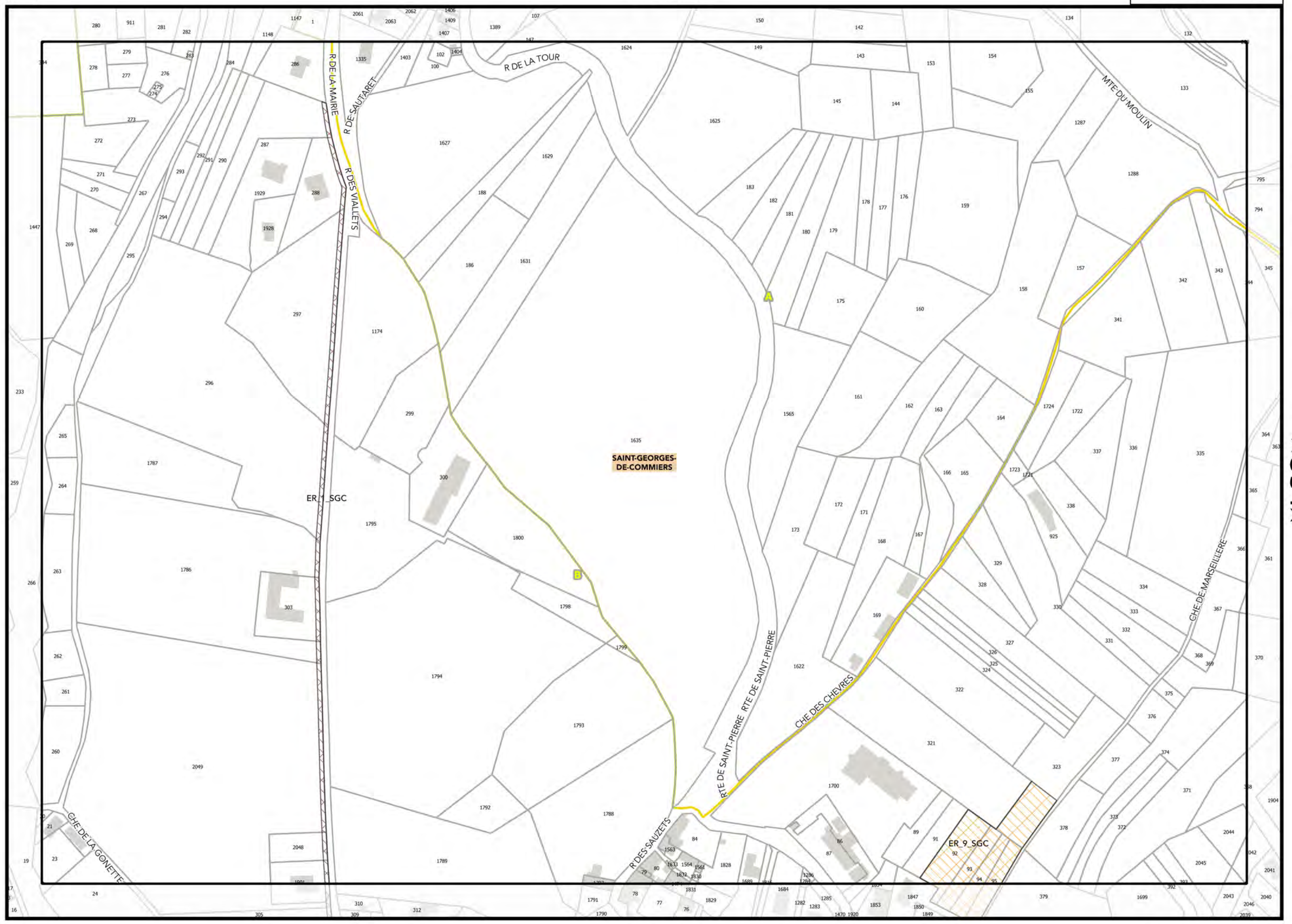
J_ATLAS DES EMPLACEMENTS RÉSERVÉS - TOME 2



Légende: se référer aux premières pages de l'atlas

Sources :
@ DGFIP Cadastre 2022
@ DREAL Auvergne Rhône-Alpes





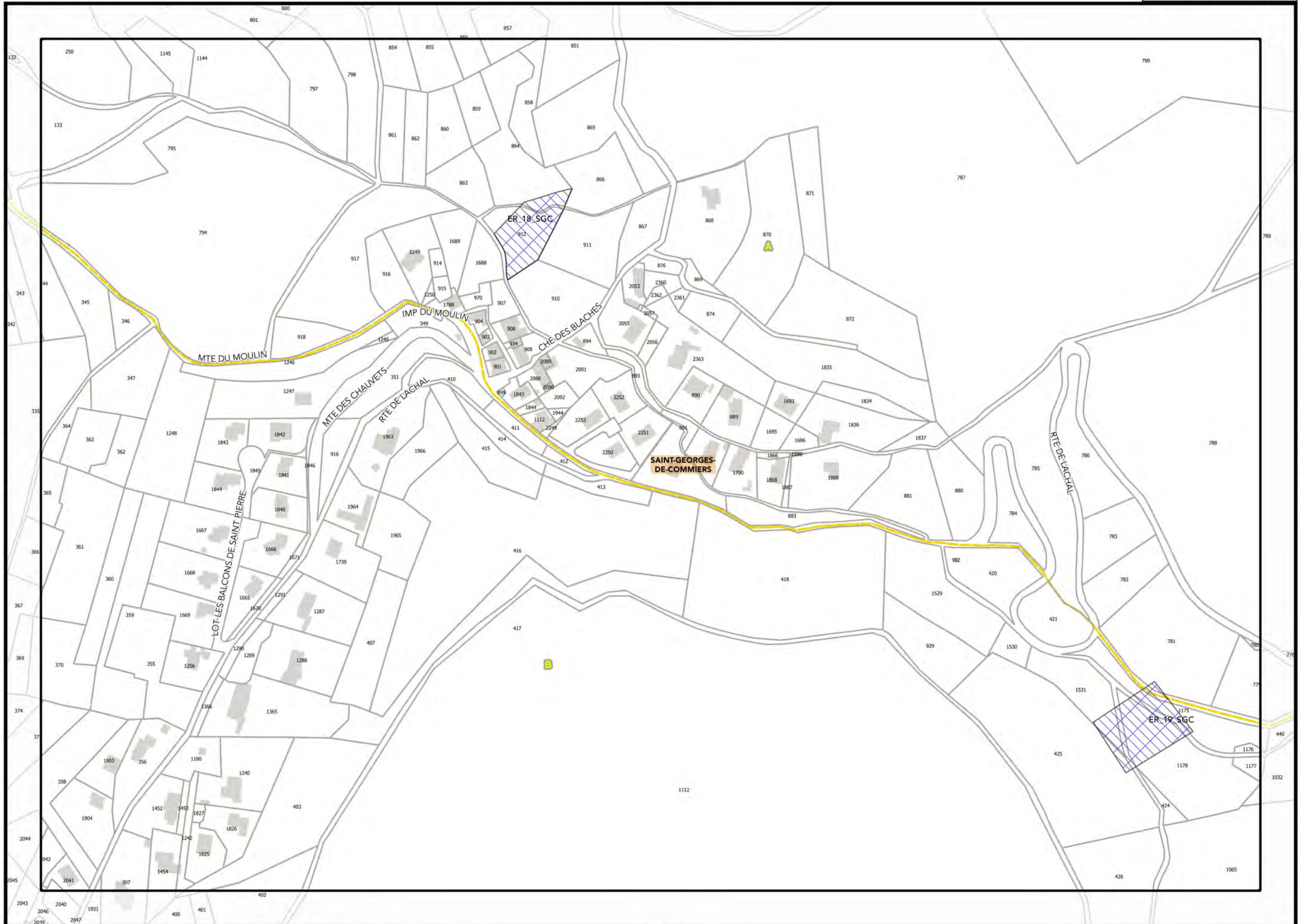
▲M54▲

▲O54▲

J_ATLAS DES EMPLACEMENTS RÉSERVÉS - TOME 2

Légende: se référer aux premières pages de l'atlas

Sources :
@ DGFIP Cadastre 2022
@ DREAL Auvergne Rhône-Alpes




▲N54▲

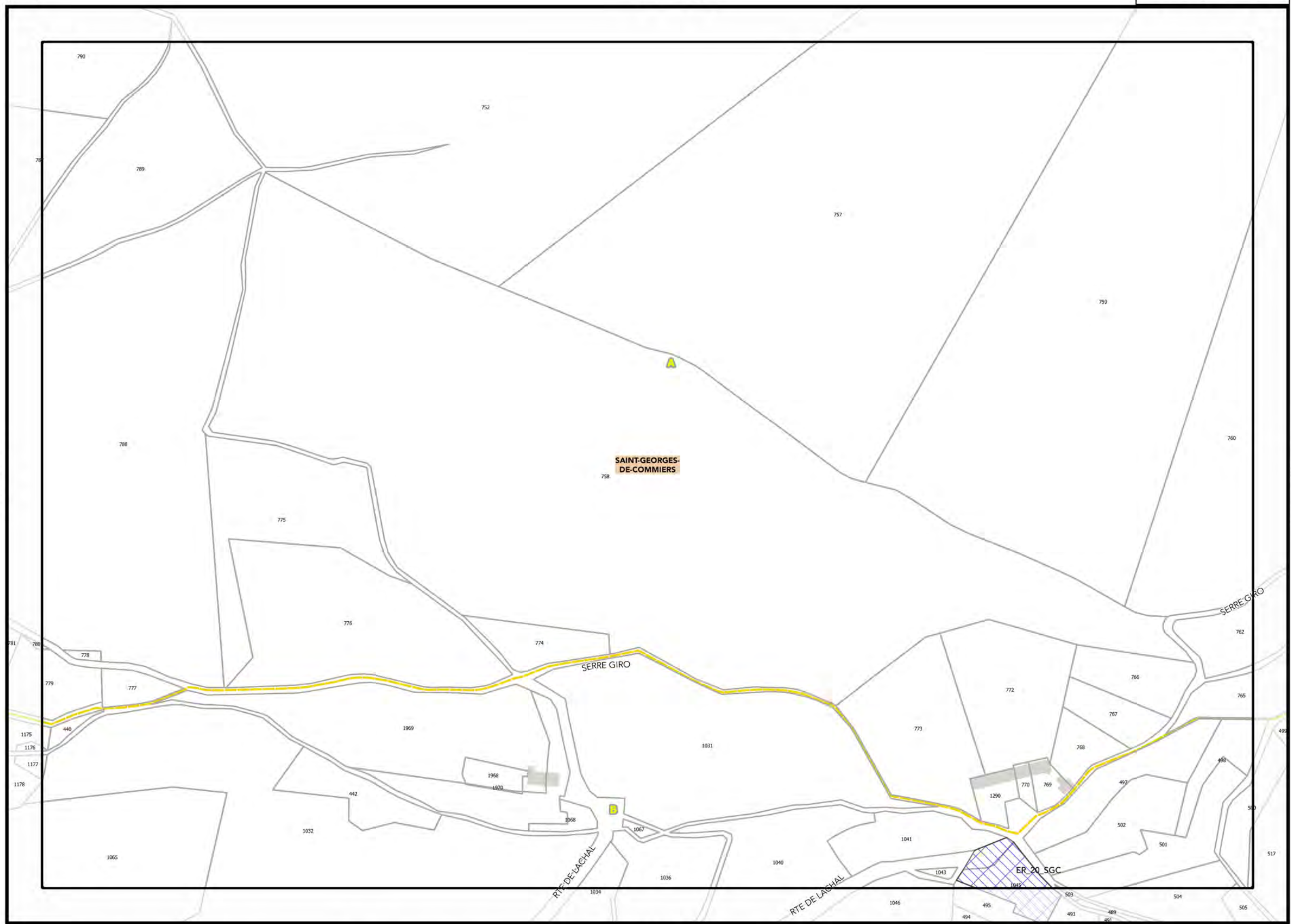
▲P54▲

J_ATLAS DES EMPLACEMENTS RÉSERVÉS - TOME 2

Légende: se référer aux premières pages de l'atlas


Sources :
@ DGFIP Cadastre 2022
@ DREAL Auvergne Rhône-Alpes

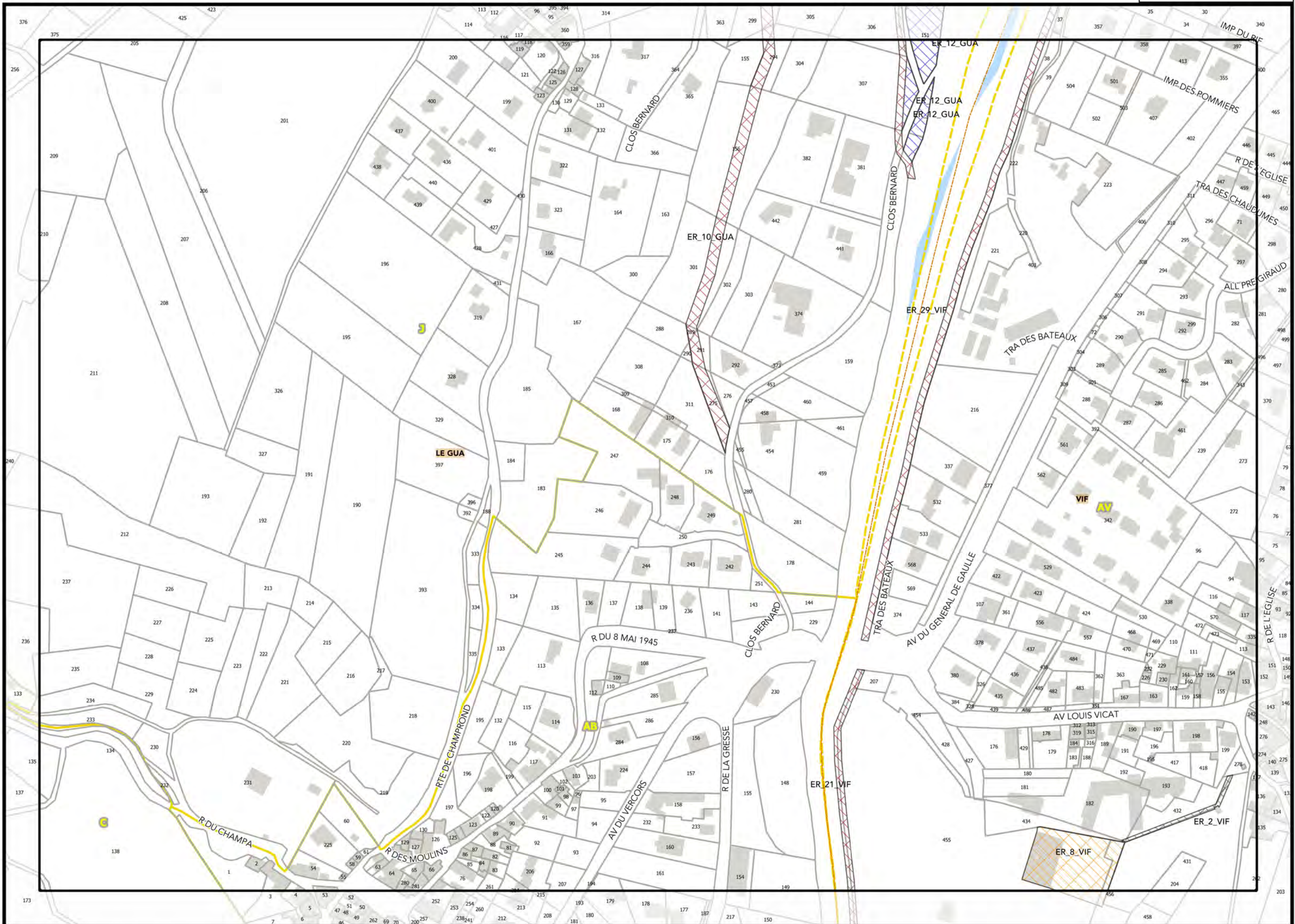


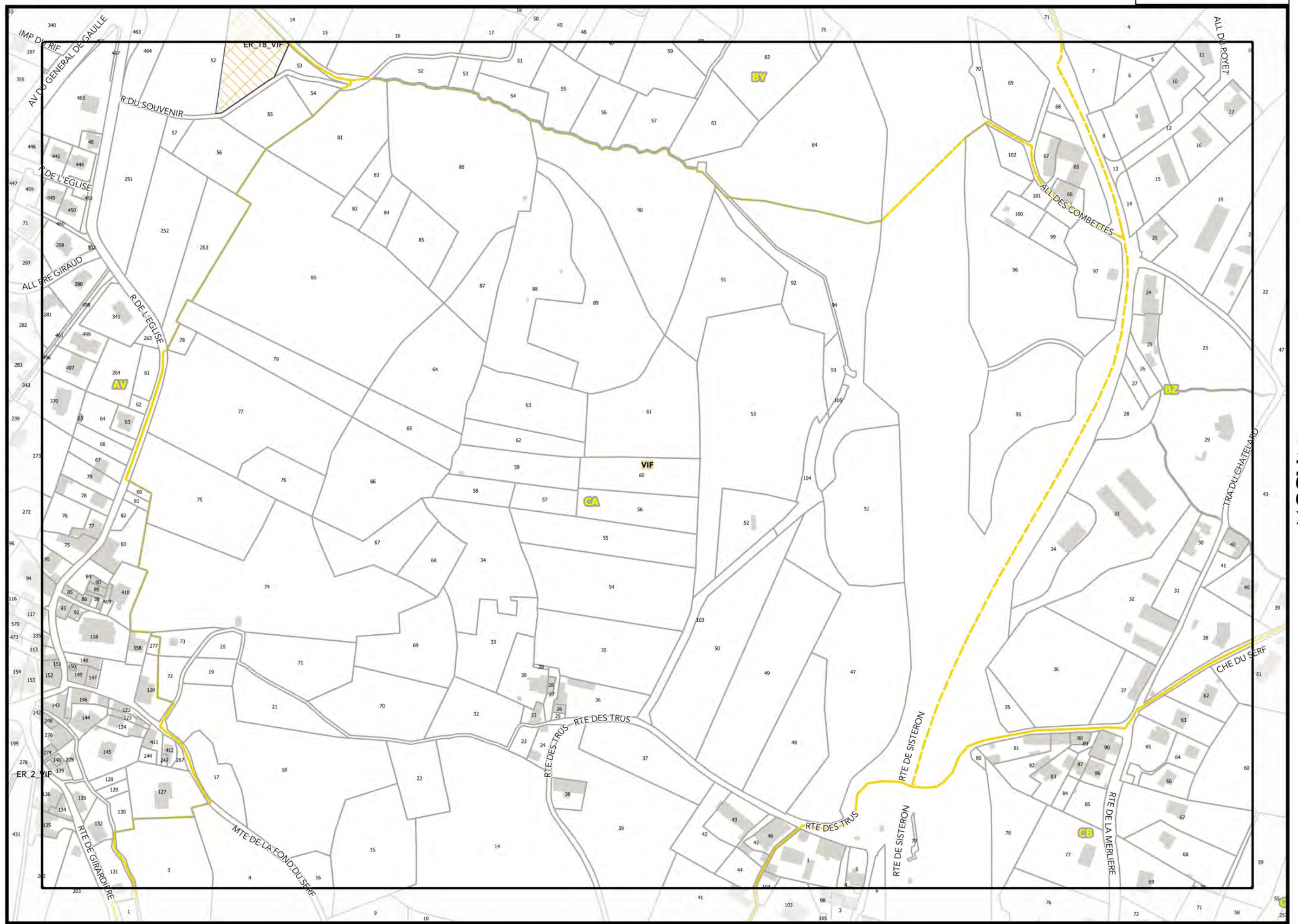


Légende: se référer aux premières pages de l'atlas

Sources :
@ DGFIP Cadastre 2022
@ DREAL Auvergne Rhône-Alpes

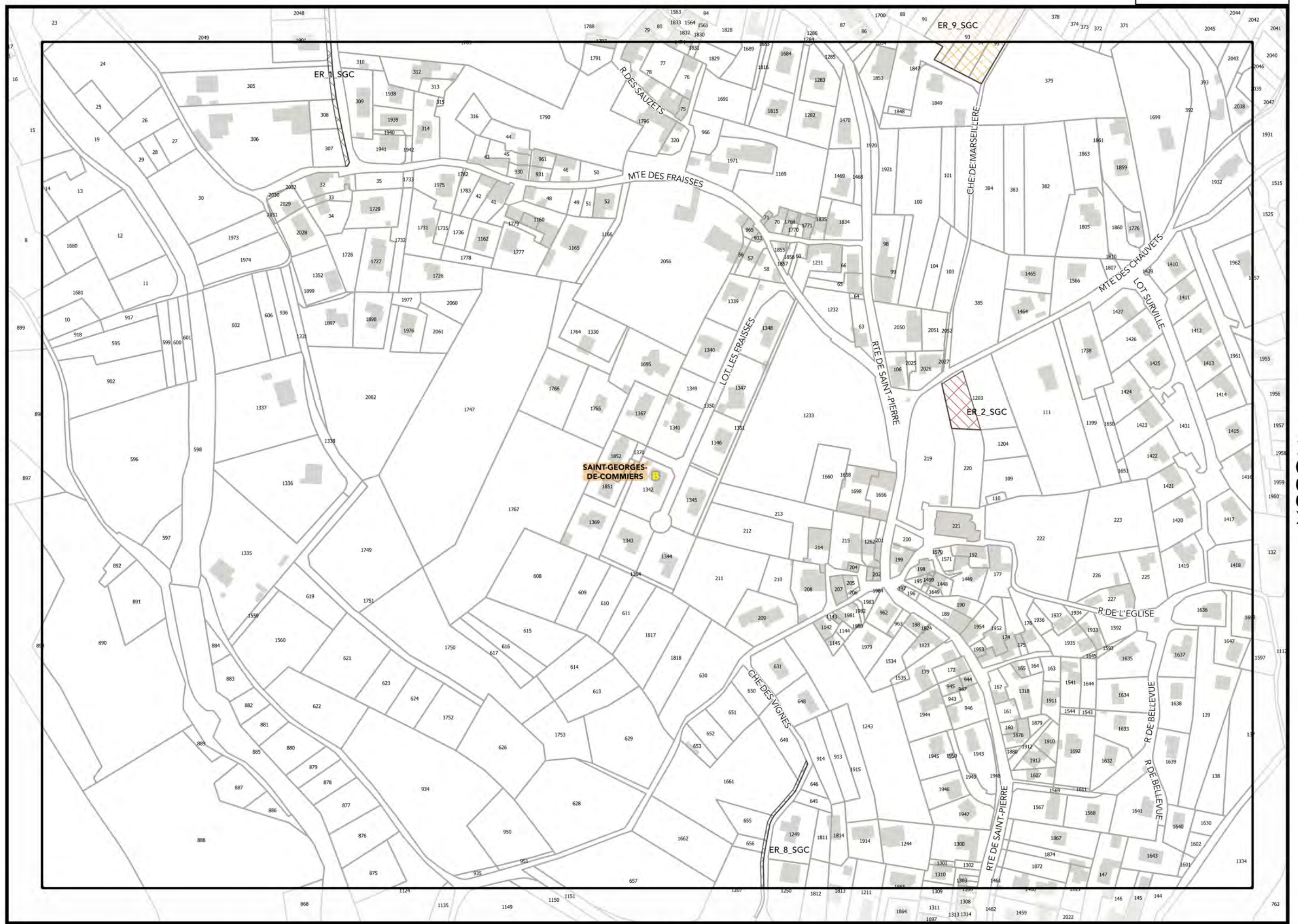






▲ I55 ▲

▲ K55 ▲




▲M55▲

▼S50▼

Légende: se référer aux premières pages de l'atlas

Sources :
@ DGFIP Cadastre 2022
@ DREAL Auvergne Rhône-Alpes



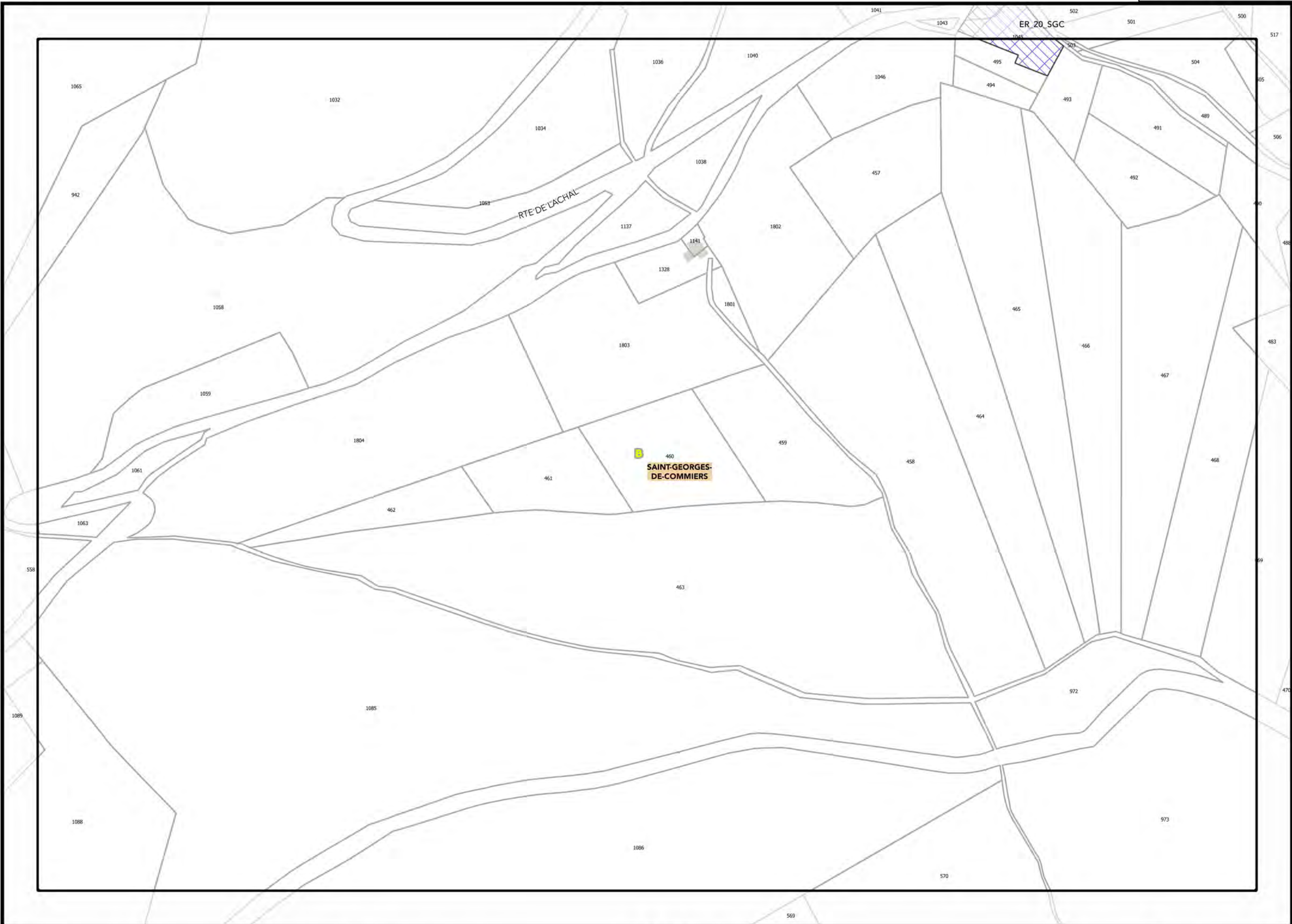


▲ P54 ▲

Planche n° P55



Document approuvé le 20/12/2019
Modification n°2 du 05/07/2024



▲ O55 ▲


▼ O55 ▼

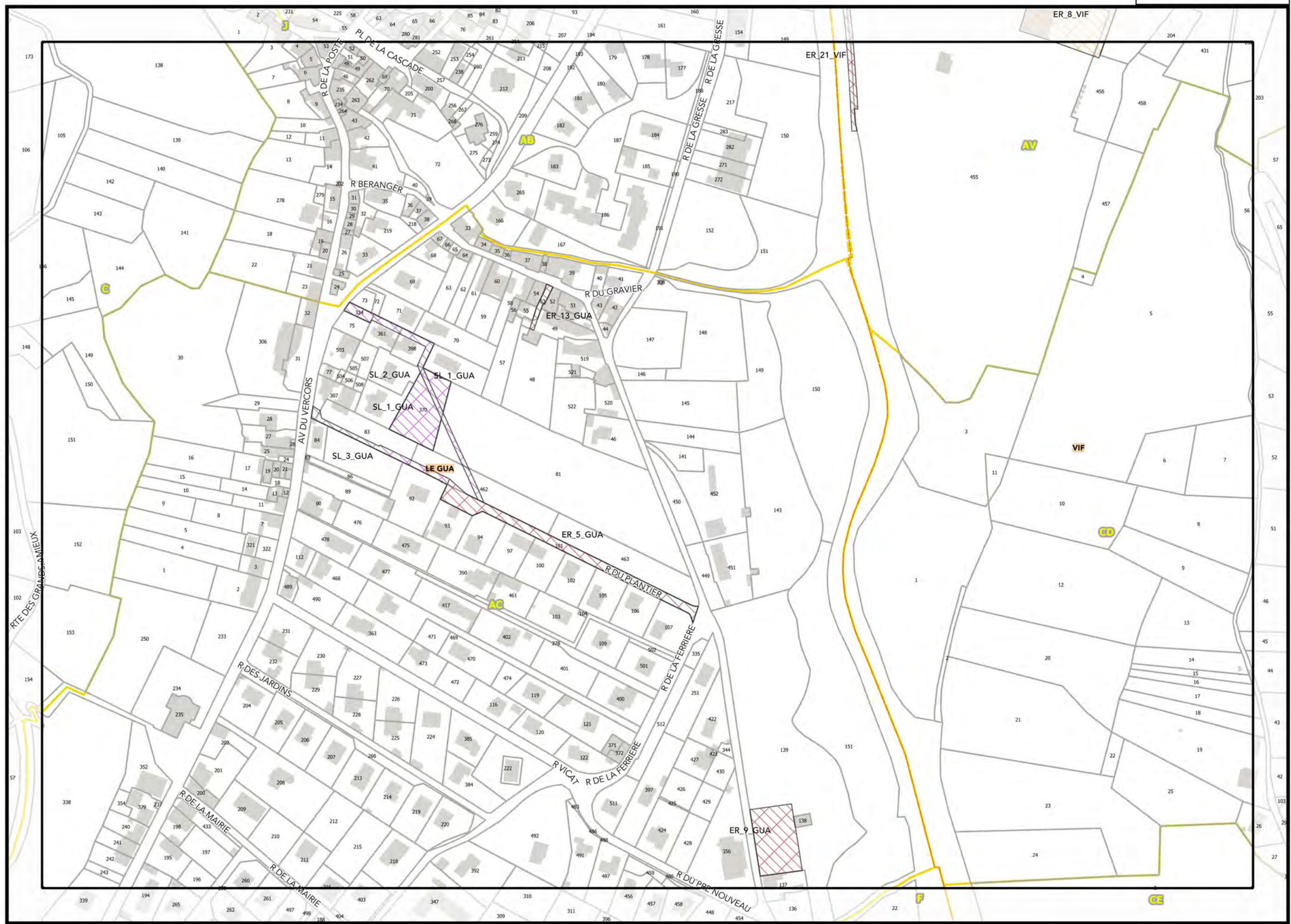
J_ATLAS DES EMPLACEMENTS RÉSERVÉS - TOME 2

Légende: se référer aux premières pages de l'atlas

Sources :
@ DGFIP Cadastre 2022
@ DREAL Auvergne Rhône-Alpes


▼ P56 ▼





Légende: se référer aux premières pages de l'atlas

Sources :
@ DGFIP Cadastre 2022
@ DREAL Auvergne Rhône-Alpes





▲N55▲

Planche n° N56

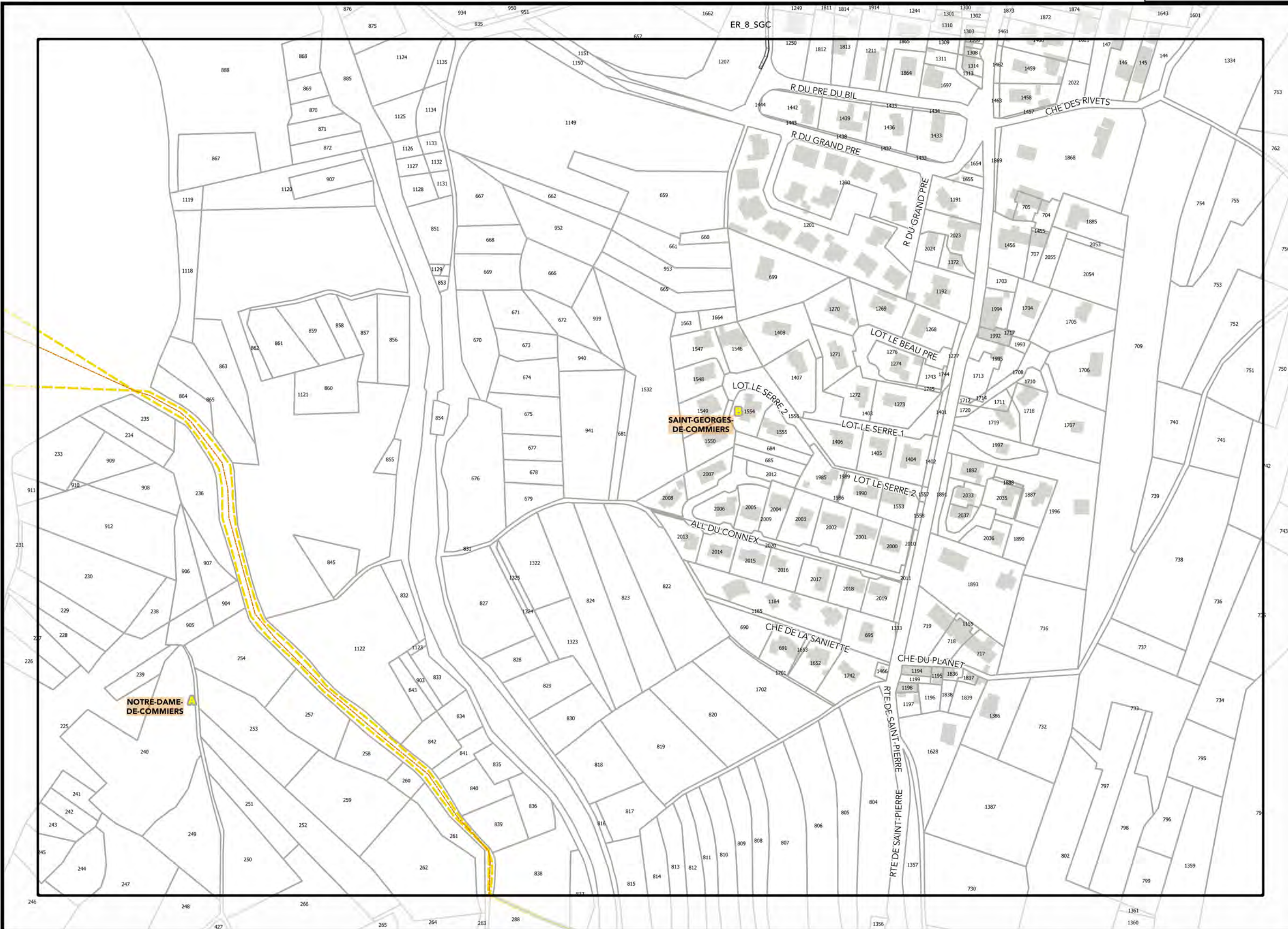
REGLEMENT
GRAPHIQUE
FLUJ
Bureau d'Urbanisme et de Planification

Document approuvé le 20/12/2019
Modification n°2 du 05/07/2024

▲M56▲

▼950▼

J_ATLAS DES EMPLACEMENTS RÉSERVÉS - TOME 2



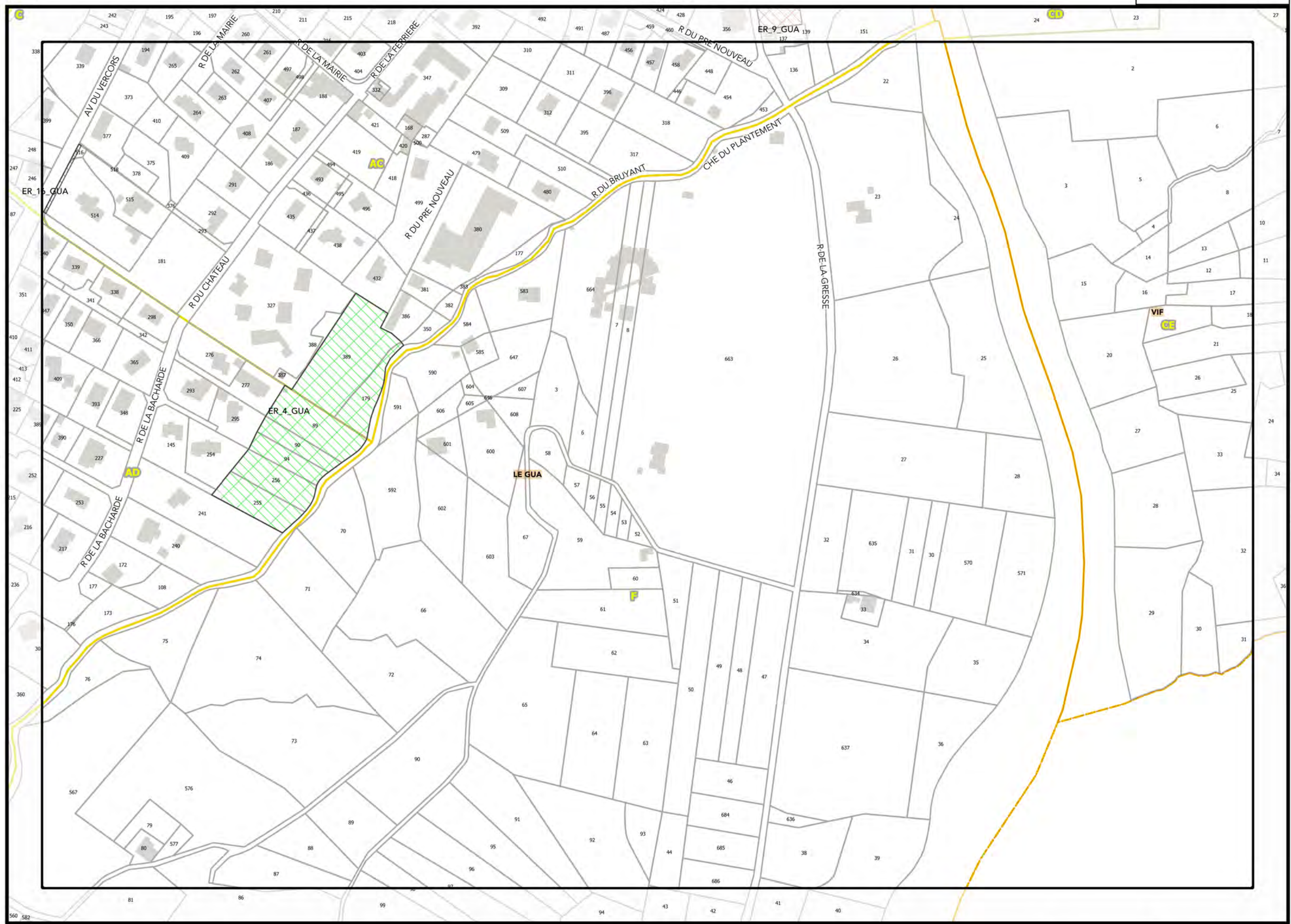
Légende: se référer aux premières pages de l'atlas

Sources :
@ DGFIP Cadastre 2022
@ DREAL Auvergne Rhône-Alpes

▼N57▼

0 75 150 m





▲ H57 ▲


▼ I57 ▼

J_ATLAS DES EMPLACEMENTS RÉSERVÉS - TOME 2

Légende: se référer aux premières pages de l'atlas

Sources :
@ DGFIP Cadastre 2022
@ DREAL Auvergne Rhône-Alpes

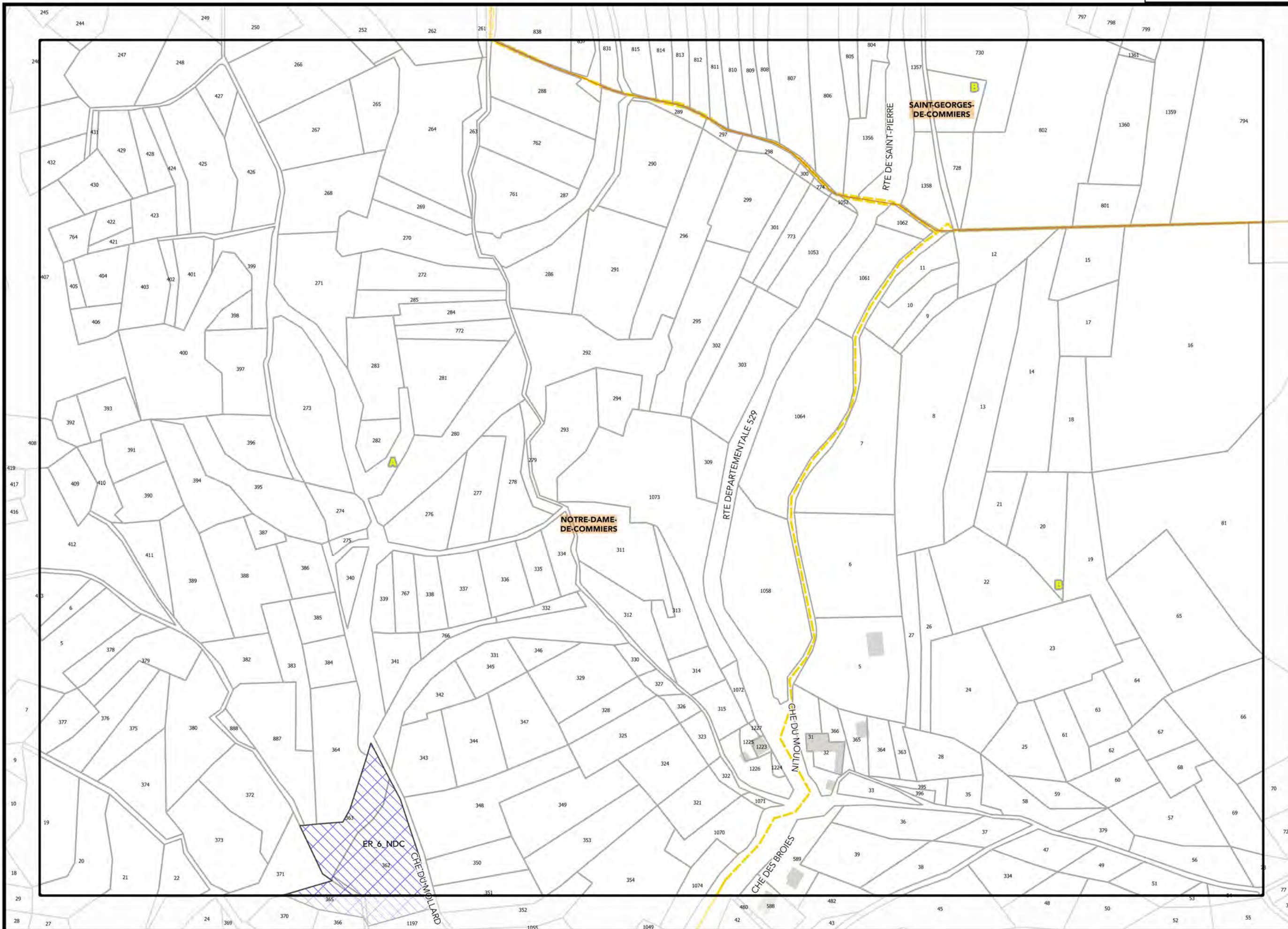
▼ I58 ▼



▲M57▲

▼Z57▼

J_ATLAS DES EMPLACEMENTS RÉSERVÉS - TOME 2



Légende: se référer aux premières pages de l'atlas

Sources :
@ DGFIP Cadastre 2022
@ DREAL Auvergne Rhône-Alpes



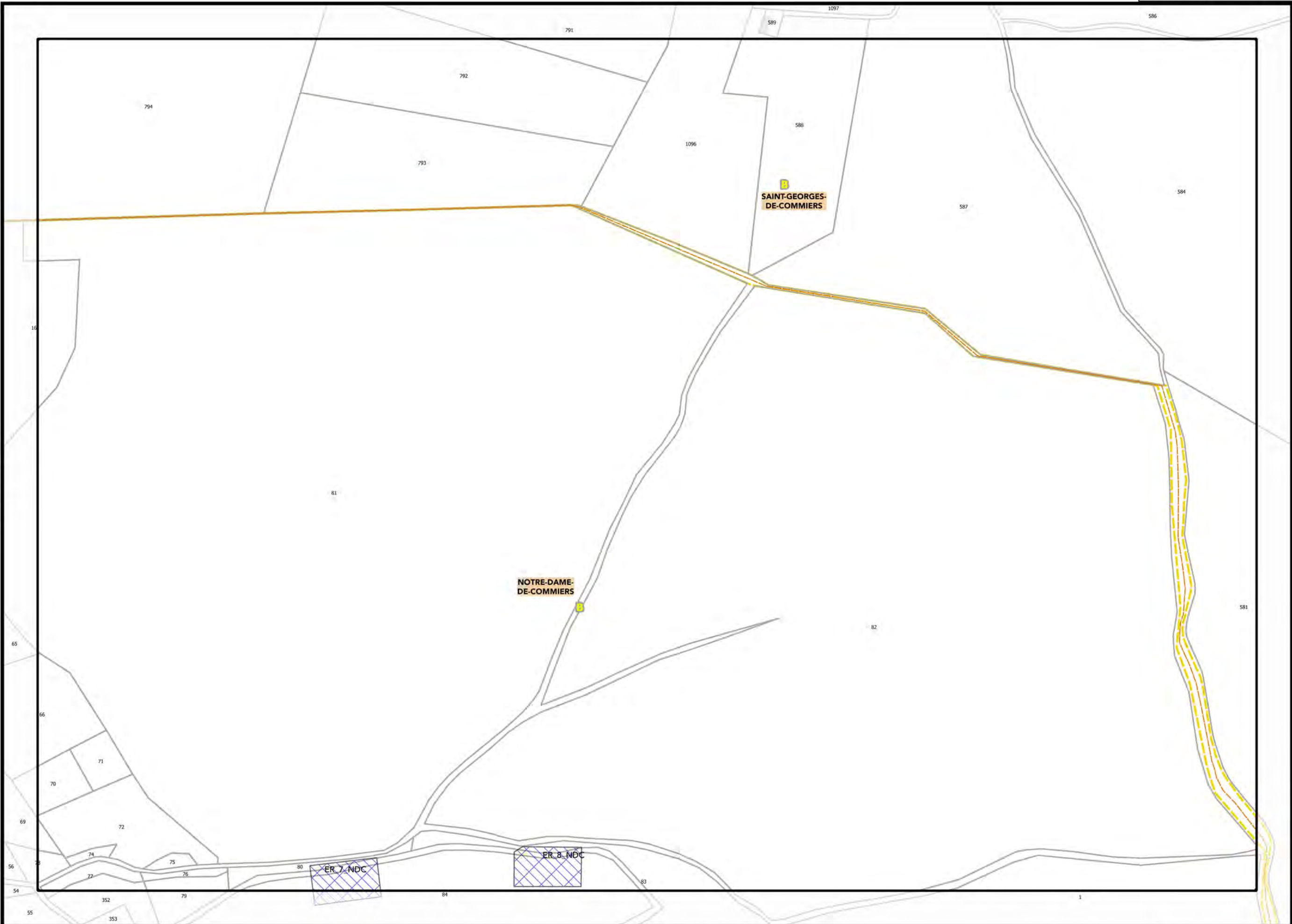
▲O56▲

Planche n° 057



Document approuvé le 20/12/2019
Modification n°2 du 05/07/2024

▲N57▲




▲P57▲

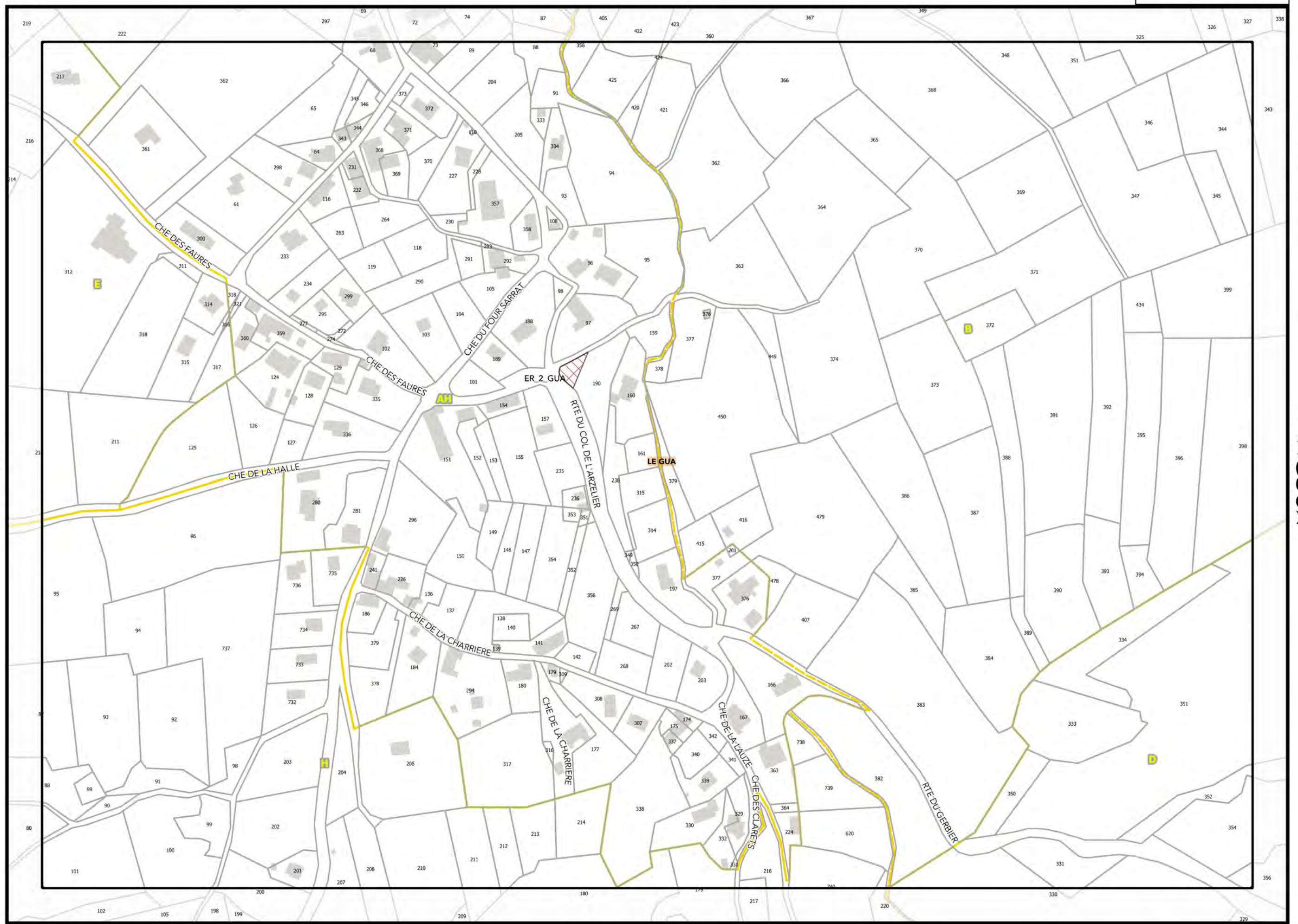
J_ATLAS DES EMPLACEMENTS RÉSERVÉS - TOME 2

Légende: se référer aux premières pages de l'atlas

Sources :
@ DGFIP Cadastre 2022
@ DREAL Auvergne Rhône-Alpes

▼O58▼





▲ E58 ▲


▼ 859 ▼

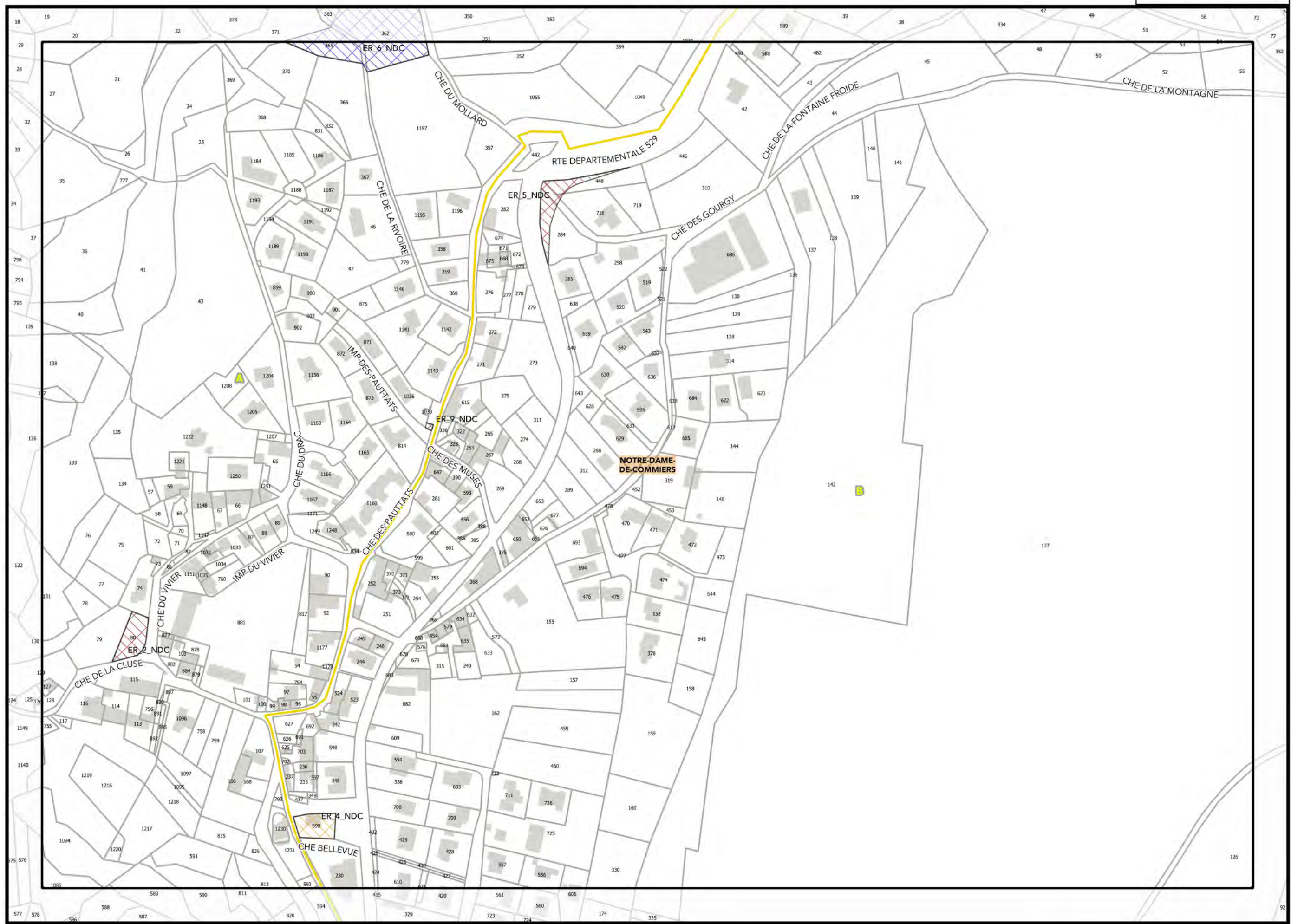
J_ATLAS DES EMPLACEMENTS RÉSERVÉS - TOME 2

Légende: se référer aux premières pages de l'atlas

Sources :
@ DGFIP Cadastre 2022
@ DREAL Auvergne Rhône-Alpes


▼ F59 ▼





Légende: se référer aux premières pages de l'atlas

Sources :
@ DGFIP Cadastre 2022
@ DREAL Auvergne Rhône-Alpes





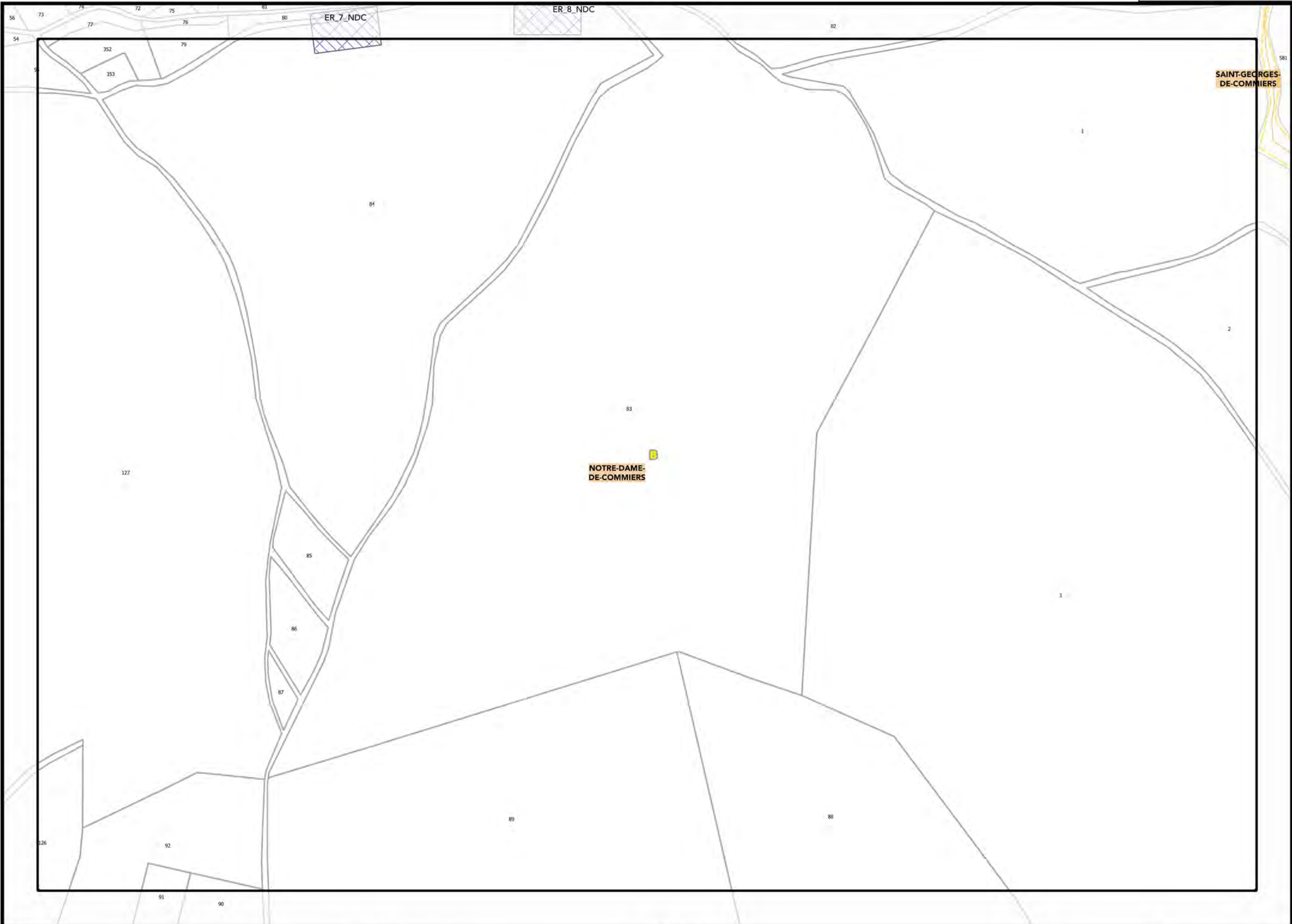
▲O57▲

Planche n° 058



Document approuvé le 20/12/2019
Modification n°2 du 05/07/2024

▲N58▲




▲P58▲

J_ATLAS DES EMPLACEMENTS RÉSERVÉS - TOME 2

Légende: se référer aux premières pages de l'atlas

Sources :
@ DGFIP Cadastre 2022
@ DREAL Auvergne Rhône-Alpes

▼O59▼





▲G59▲

Planche n° G60



Document approuvé le 20/12/2019
Modification n°2 du 05/07/2024

▲F60▲

▼09H▼


J_ATLAS DES EMPLACEMENTS RÉSERVÉS - TOME 2



Légende: se référer aux premières pages de l'atlas

Sources :
@ DGFIP Cadastre 2022
@ DREAL Auvergne Rhône-Alpes

▼G61▼




▲F61▲

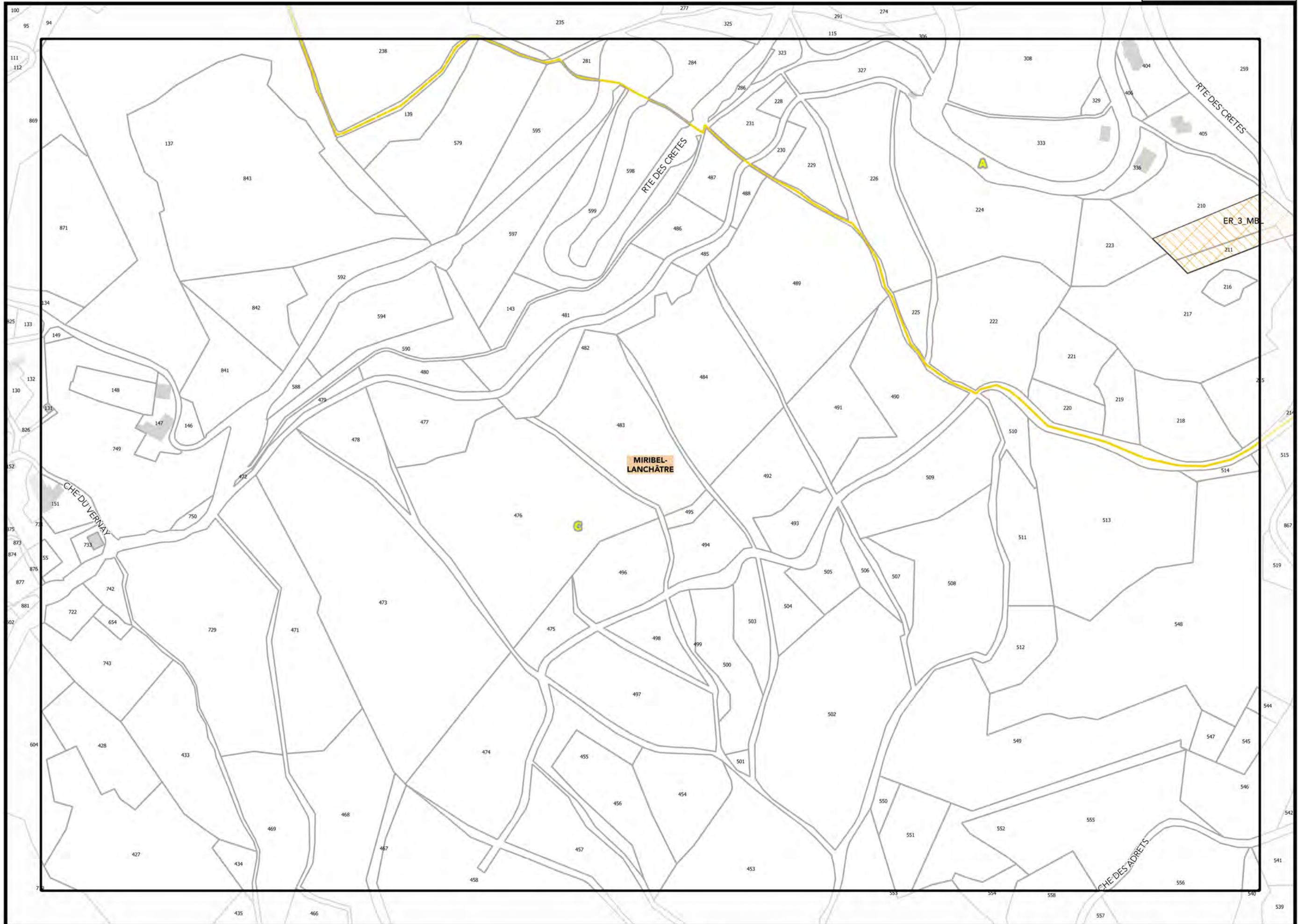
▼I9H▼

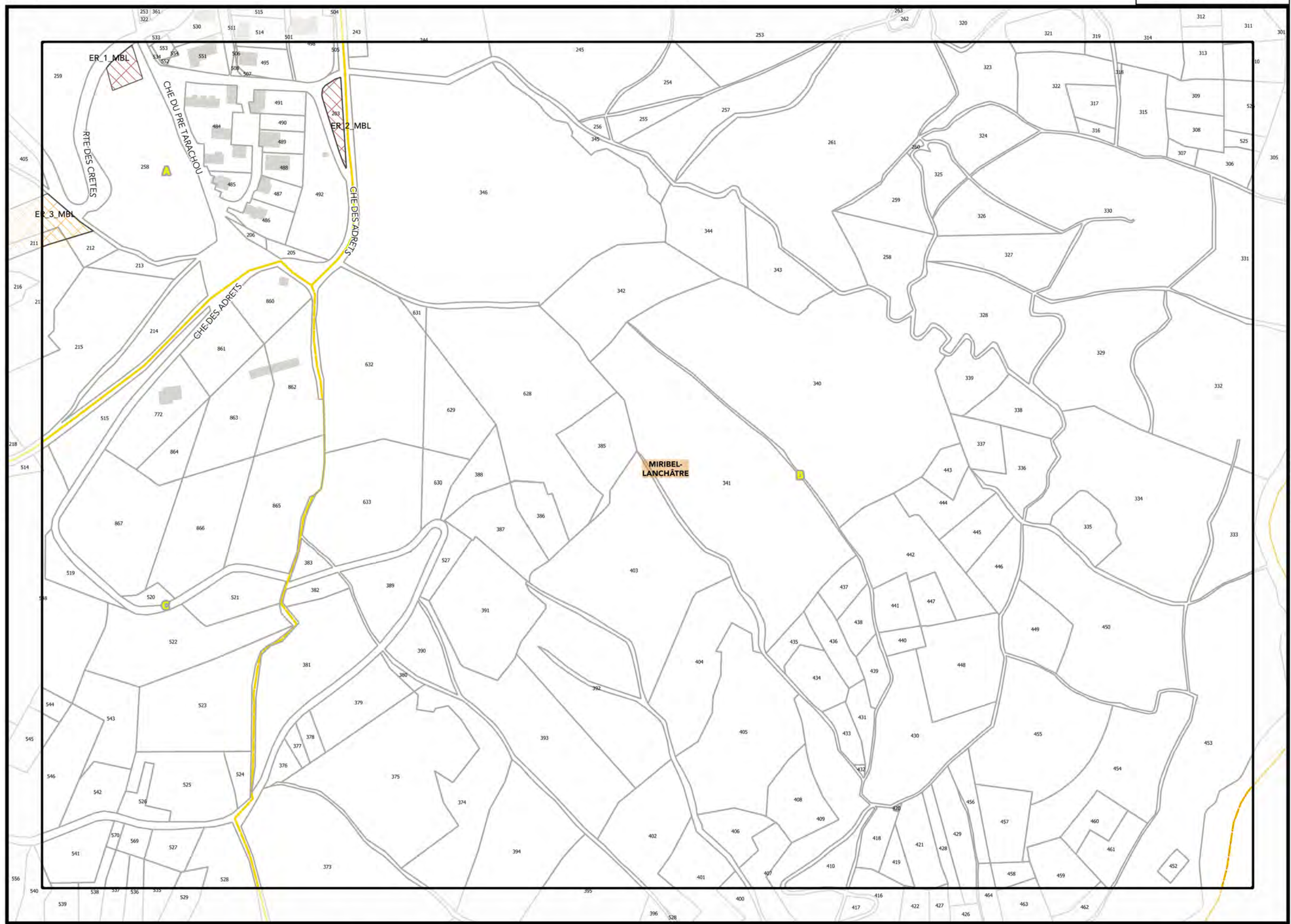


Légende: se référer aux premières pages de l'atlas

Sources :
@ DGFIP Cadastre 2022
@ DREAL Auvergne Rhône-Alpes







▲F66▲

▼99H▼

J_ATLAS DES EMPLACEMENTS RÉSERVÉS - TOME 2

Légende: se référer aux premières pages de l'atlas

Sources :
@ DGFIP Cadastre 2022
@ DREAL Auvergne Rhône-Alpes

▼G67▼

